

STORM WATER REPORT

FOR


412 Chestnut Street, Elmer

LOT 32, BLOCK 3

SEPTEMBER 2018

Rev: MARCH 2020

PREPARED BY
HCE&S, LLC
601 ASBURY AVE
NATIONAL PARK, NJ 08063
856-853-7306

A handwritten signature in black ink, appearing to read 'James A. Clancy', is written over a horizontal line. The signature is stylized with large, sweeping loops and a long, thin tail that extends upwards and to the right.

JAMES A CLANCY, PE, PLS, PP, CME
PROFESSIONAL ENGINEER & LAND SURVEYOR
LIC # 33998

Summary

EXISTING CONDITIONS:

Block 3, Lot 32 is located on 412 Chestnut Street, Elmer

The existing condition of the site is currently paving and stone with grass. The soil type located on the site as classified by the NRCS is USGALB. The soils classification as classified by the NRCS and TR-55 manual is Hydrologic Soil Group "B". Using the TR-55 manual a run-off curve number using gravel the run-off curve number used is 61 for grassy pervious area and 98 for impervious paving (all gravel paving shall be considered impervious).

Existing conditions run-off calculations were based on the pre-developed area of the site.

PROPOSED CONDITIONS:

The proposed condition will have the addition of impervious surfaces based on the proposed parking lot area and the rest of the site will remain of grassland. To handle the increase in runoff an infiltration basin is proposed at the rear of the site, which will store stormwater to the 100 year storm and control outflow with a proposed modified type "E" inlet that has a weir wall installed inside with an orifice and overflow at top of wall.

TSS REMOVAL:

The required minimum TSS removal is 80%. The proposed site shall use an infiltration basin which meets the 80% TSS removal rate per NJBMP.

FLOW RATE REDUCTION FOR POST DEVELOPMENT:

| Design Storm | Existing Site Discharge "E3" | Post Rate Reduction | Post Development Flow Rate Maximum | Post Discharge Rate "P3" |
|--------------|------------------------------|---------------------|------------------------------------|--------------------------|
| 2 yr. | 1.28 cfs | 0.5 (50%) | 0.64 cfs | 0 cfs = OK |
| 10 yr. | 2.07 cfs | 0.75 (75%) | 1.55 cfs | 0.11 cfs = OK |
| 100 yr. | 3.94 cfs | 0.8 (80%) | 3.15 cfs | 1.01 cfs = OK |

WATER QUALITY AND MINIMUM RECHARGE:

Outlet control orifice INV = 111.93
Basin bottom elevation = 111.0
Elevation difference = 0.93 feet (11.16 inches)

- * The water quality design storm depth of 1.25 inches is contained within the basin.
- * Demonstrate through hydrologic and hydraulic analysis that the increase of stormwater runoff volume from pre-construction to post-construction for the two year storm is infiltrated. Since the basin contains 100% of the 2 year storm with an outflow rate of 0 cfs, the minimum recharge requirements are met.

BASIN DRAIN TIME:

100 yr elevation in basin 113.16 – basin bottom 111 = 2.16 ft depth of water (25.92")
Using **existing soil**: Perc test result = 0.23"/hr
25.92 / 0.23 = 112.7 hours to drain = **FAIL** (> 72 hours)

Using **K4 replacement soil**: using 6"/hr, apply safety factor 2 = 3"/hr
25.92 / 3 = 8.64 hours to drain = **PASS** (<= 72 hours)

Table of Contents

Hydrograph Return Period Recap 1

2 - Year

| | |
|--|----------|
| Summary Report | 2 |
| Hydrograph Reports | 3 |
| Hydrograph No. 1, SCS Runoff, E1 impervious | 3 |
| TR-55 Tc Worksheet | 4 |
| Hydrograph No. 2, SCS Runoff, E1 pervious | 5 |
| TR-55 Tc Worksheet | 6 |
| Hydrograph No. 3, Combine, E1 combined | 7 |
| Hydrograph No. 4, SCS Runoff, E2 impervious | 8 |
| TR-55 Tc Worksheet | 9 |
| Hydrograph No. 5, SCS Runoff, E2 Pervious | 10 |
| Hydrograph No. 6, Combine, E2 combined to ditch | 11 |
| Hydrograph No. 7, SCS Runoff, E3 impervious | 12 |
| TR-55 Tc Worksheet | 13 |
| Hydrograph No. 8, SCS Runoff, E3 pervious | 14 |
| TR-55 Tc Worksheet | 15 |
| Hydrograph No. 9, Combine, E3 combined to inlet | 16 |
| Hydrograph No. 10, SCS Runoff, P1 impervious | 17 |
| TR-55 Tc Worksheet | 18 |
| Hydrograph No. 11, SCS Runoff, P1 pervious | 19 |
| Hydrograph No. 12, Combine, P1 combined | 20 |
| Hydrograph No. 13, SCS Runoff, P2 impervious | 21 |
| TR-55 Tc Worksheet | 22 |
| Hydrograph No. 14, SCS Runoff, P2 pervious | 23 |
| TR-55 Tc Worksheet | 24 |
| Hydrograph No. 15, Combine, P2 combined to ditch | 25 |
| Hydrograph No. 16, SCS Runoff, P3 impervious | 26 |
| TR-55 Tc Worksheet | 27 |
| Hydrograph No. 17, SCS Runoff, P3 pervious | 28 |
| TR-55 Tc Worksheet | 29 |
| Hydrograph No. 18, Combine, P3 Combined to basin | 30 |
| Hydrograph No. 19, Reservoir, Routing | 31 |
| Pond Report | 32 |

10 - Year

| | |
|---|-----------|
| Summary Report | 33 |
| Hydrograph Reports | 34 |
| Hydrograph No. 1, SCS Runoff, E1 impervious | 34 |
| TR-55 Tc Worksheet | 35 |
| Hydrograph No. 2, SCS Runoff, E1 pervious | 36 |
| TR-55 Tc Worksheet | 37 |
| Hydrograph No. 3, Combine, E1 combined | 38 |
| Hydrograph No. 4, SCS Runoff, E2 impervious | 39 |
| TR-55 Tc Worksheet | 40 |
| Hydrograph No. 5, SCS Runoff, E2 Pervious | 41 |
| Hydrograph No. 6, Combine, E2 combined to ditch | 42 |

Hydrograph No. 7, SCS Runoff, E3 impervious 43
 TR-55 Tc Worksheet 44
 Hydrograph No. 8, SCS Runoff, E3 pervious 45
 TR-55 Tc Worksheet 46
 Hydrograph No. 9, Combine, E3 combined to inlet 47
 Hydrograph No. 10, SCS Runoff, P1 impervious 48
 TR-55 Tc Worksheet 49
 Hydrograph No. 11, SCS Runoff, P1 pervious 50
 Hydrograph No. 12, Combine, P1 combined 51
 Hydrograph No. 13, SCS Runoff, P2 impervious 52
 TR-55 Tc Worksheet 53
 Hydrograph No. 14, SCS Runoff, P2 pervious 54
 TR-55 Tc Worksheet 55
 Hydrograph No. 15, Combine, P2 combined to ditch 56
 Hydrograph No. 16, SCS Runoff, P3 impervious 57
 TR-55 Tc Worksheet 58
 Hydrograph No. 17, SCS Runoff, P3 pervious 59
 TR-55 Tc Worksheet 60
 Hydrograph No. 18, Combine, P3 Combined to basin 61
 Hydrograph No. 19, Reservoir, Routing 62
 Pond Report 63

100 - Year

Summary Report 64
Hydrograph Reports 65
 Hydrograph No. 1, SCS Runoff, E1 impervious 65
 TR-55 Tc Worksheet 66
 Hydrograph No. 2, SCS Runoff, E1 pervious 67
 TR-55 Tc Worksheet 68
 Hydrograph No. 3, Combine, E1 combined 69
 Hydrograph No. 4, SCS Runoff, E2 impervious 70
 TR-55 Tc Worksheet 71
 Hydrograph No. 5, SCS Runoff, E2 Pervious 72
 Hydrograph No. 6, Combine, E2 combined to ditch 73
 Hydrograph No. 7, SCS Runoff, E3 impervious 74
 TR-55 Tc Worksheet 75
 Hydrograph No. 8, SCS Runoff, E3 pervious 76
 TR-55 Tc Worksheet 77
 Hydrograph No. 9, Combine, E3 combined to inlet 78
 Hydrograph No. 10, SCS Runoff, P1 impervious 79
 TR-55 Tc Worksheet 80
 Hydrograph No. 11, SCS Runoff, P1 pervious 81
 Hydrograph No. 12, Combine, P1 combined 82
 Hydrograph No. 13, SCS Runoff, P2 impervious 83
 TR-55 Tc Worksheet 84
 Hydrograph No. 14, SCS Runoff, P2 pervious 85
 TR-55 Tc Worksheet 86
 Hydrograph No. 15, Combine, P2 combined to ditch 87
 Hydrograph No. 16, SCS Runoff, P3 impervious 88
 TR-55 Tc Worksheet 89

| | |
|--|----|
| Hydrograph No. 17, SCS Runoff, P3 pervious | 90 |
| TR-55 Tc Worksheet | 91 |
| Hydrograph No. 18, Combine, P3 Combined to basin | 92 |
| Hydrograph No. 19, Reservoir, Routing | 93 |
| Pond Report | 94 |

Hydrograph Return Period Recap

| Hyd. No. | Hydrograph type (origin) | Inflow Hyd(s) | Peak Outflow (cfs) | | | | | | | | Hydrograph description |
|----------|--------------------------|---------------|--------------------|------|-------|-------|-------|-------|-------|--------|------------------------|
| | | | 1-Yr | 2-Yr | 3-Yr | 5-Yr | 10-Yr | 25-Yr | 50-Yr | 100-Yr | |
| 1 | SCS Runoff | ----- | 1.07 | 1.30 | ----- | ----- | 2.02 | 2.51 | ----- | 3.42 | E1 impervious |
| 2 | SCS Runoff | ----- | 0.01 | 0.03 | ----- | ----- | 0.10 | 0.17 | ----- | 0.30 | E1 pervious |
| 3 | Combine | 1, 2 | 1.07 | 1.31 | ----- | ----- | 2.07 | 2.61 | ----- | 3.60 | E1 combined |
| 4 | SCS Runoff | ----- | 0.53 | 0.65 | ----- | ----- | 1.00 | 1.25 | ----- | 1.70 | E2 impervious |
| 5 | SCS Runoff | ----- | 0.01 | 0.02 | ----- | ----- | 0.08 | 0.13 | ----- | 0.23 | E2 Pervious |
| 6 | Combine | 4, 5 | 0.53 | 0.66 | ----- | ----- | 1.08 | 1.37 | ----- | 1.93 | E2 combined to ditch |
| 7 | SCS Runoff | ----- | 1.04 | 1.27 | ----- | ----- | 1.96 | 2.44 | ----- | 3.32 | E3 impervious |
| 8 | SCS Runoff | ----- | 0.08 | 0.18 | ----- | ----- | 0.69 | 1.15 | ----- | 2.11 | E3 pervious |
| 9 | Combine | 7, 8 | 1.04 | 1.28 | ----- | ----- | 2.07 | 2.70 | ----- | 3.94 | E3 combined to inlet |
| 10 | SCS Runoff | ----- | 1.01 | 1.24 | ----- | ----- | 1.91 | 2.38 | ----- | 3.24 | P1 impervious |
| 11 | SCS Runoff | ----- | 0.01 | 0.04 | ----- | ----- | 0.17 | 0.28 | ----- | 0.51 | P1 pervious |
| 12 | Combine | 10, 11 | 1.02 | 1.27 | ----- | ----- | 2.08 | 2.66 | ----- | 3.75 | P1 combined |
| 13 | SCS Runoff | ----- | 0.52 | 0.63 | ----- | ----- | 0.97 | 1.22 | ----- | 1.65 | P2 impervious |
| 14 | SCS Runoff | ----- | 0.01 | 0.02 | ----- | ----- | 0.07 | 0.11 | ----- | 0.21 | P2 pervious |
| 15 | Combine | 13, 14 | 0.52 | 0.64 | ----- | ----- | 1.02 | 1.30 | ----- | 1.82 | P2 combined to ditch |
| 16 | SCS Runoff | ----- | 2.29 | 2.79 | ----- | ----- | 4.30 | 5.36 | ----- | 7.30 | P3 impervious |
| 17 | SCS Runoff | ----- | 0.11 | 0.27 | ----- | ----- | 1.04 | 1.72 | ----- | 3.15 | P3 pervious |
| 18 | Combine | 16, 17 | 2.29 | 2.86 | ----- | ----- | 4.93 | 6.49 | ----- | 9.54 | P3 Combined to basin |
| 19 | Reservoir | 18 | 0.00 | 0.00 | ----- | ----- | 0.11 | 0.49 | ----- | 1.01 | Routing |

Hydrograph Summary Report

| Hyd. No. | Hydrograph type (origin) | Peak flow (cfs) | Time interval (min) | Time to peak (min) | Volume (cuft) | Inflow hyd(s) | Maximum elevation (ft) | Maximum storage (cuft) | Hydrograph description |
|----------|--------------------------|-----------------|---------------------|--------------------|---------------|---------------|------------------------|------------------------|------------------------|
| 1 | SCS Runoff | 1.30 | 1 | 723 | 4,357 | --- | ---- | ---- | E1 impervious |
| 2 | SCS Runoff | 0.03 | 1 | 745 | 192 | --- | ---- | ---- | E1 pervious |
| 3 | Combine | 1.31 | 1 | 723 | 4,549 | 1, 2 | ---- | ---- | E1 combined |
| 4 | SCS Runoff | 0.65 | 1 | 723 | 2,162 | --- | ---- | ---- | E2 impervious |
| 5 | SCS Runoff | 0.02 | 1 | 725 | 86 | --- | ---- | ---- | E2 Pervious |
| 6 | Combine | 0.66 | 1 | 723 | 2,248 | 4, 5 | ---- | ---- | E2 combined to ditch |
| 7 | SCS Runoff | 1.27 | 1 | 723 | 4,237 | --- | ---- | ---- | E3 impervious |
| 8 | SCS Runoff | 0.18 | 1 | 780 | 2,522 | --- | ---- | ---- | E3 pervious |
| 9 | Combine | 1.28 | 1 | 723 | 6,759 | 7, 8 | ---- | ---- | E3 combined to inlet |
| 10 | SCS Runoff | 1.24 | 1 | 723 | 4,128 | --- | ---- | ---- | P1 impervious |
| 11 | SCS Runoff | 0.04 | 1 | 725 | 191 | --- | ---- | ---- | P1 pervious |
| 12 | Combine | 1.27 | 1 | 723 | 4,319 | 10, 11 | ---- | ---- | P1 combined |
| 13 | SCS Runoff | 0.63 | 1 | 723 | 2,107 | --- | ---- | ---- | P2 impervious |
| 14 | SCS Runoff | 0.02 | 1 | 735 | 102 | --- | ---- | ---- | P2 pervious |
| 15 | Combine | 0.64 | 1 | 723 | 2,209 | 13, 14 | ---- | ---- | P2 combined to ditch |
| 16 | SCS Runoff | 2.79 | 1 | 723 | 9,303 | --- | ---- | ---- | P3 impervious |
| 17 | SCS Runoff | 0.27 | 1 | 741 | 1,785 | --- | ---- | ---- | P3 pervious |
| 18 | Combine | 2.86 | 1 | 723 | 11,088 | 16, 17 | ---- | ---- | P3 Combined to basin |
| 19 | Reservoir | 0.00 | 1 | 0 | 0 | 18 | 112.07 | 11,088 | Routing |

C18018 - 415 CHESTNUT 2020-03-05 REVISED PER 12.6.20

Tuesday, Mar 10 2020, 12:14 PM

Hydrograph Plot

Hydraflow Hydrographs by Intelisolve

Tuesday, Mar 10 2020, 12:14 PM

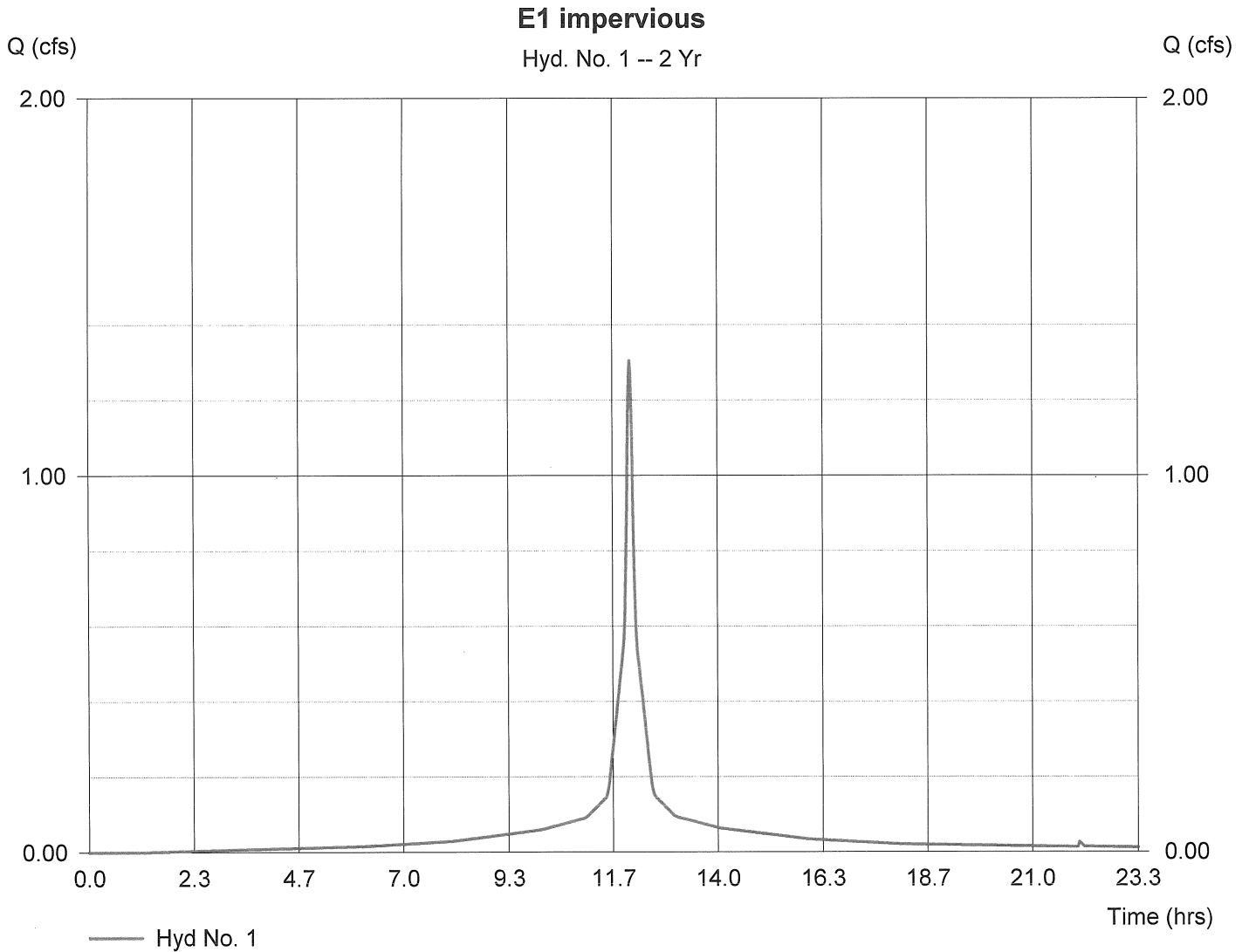
Hyd. No. 1

E1 impervious

Hydrograph type = SCS Runoff
 Storm frequency = 2 yrs
 Drainage area = 0.399 ac
 Basin Slope = 0.0 %
 Tc method = TR55
 Total precip. = 3.26 in
 Storm duration = 24 hrs

Peak discharge = 1.30 cfs
 Time interval = 1 min
 Curve number = 98
 Hydraulic length = 0 ft
 Time of conc. (Tc) = 2.20 min
 Distribution = Type III
 Shape factor = 285

Hydrograph Volume = 4,357 cuft



TR55 Tc Worksheet

Hydraflow Hydrographs by Intelisolve

Hyd. No. 1

E1 impervious

| <u>Description</u> | <u>A</u> | <u>B</u> | <u>C</u> | <u>Totals</u> |
|------------------------------------|---------------|----------------------|----------------------|-----------------|
| Sheet Flow | | | | |
| Manning's n-value | = 0.011 | 0.011 | 0.011 | |
| Flow length (ft) | = 113.0 | 0.0 | 0.0 | |
| Two-year 24-hr precip. (in) | = 3.26 | 0.00 | 0.00 | |
| Land slope (%) | = 0.59 | 0.00 | 0.00 | |
| Travel Time (min) | = 2.16 | + 0.00 | + 0.00 | = 2.16 |
| Shallow Concentrated Flow | | | | |
| Flow length (ft) | = 0.00 | 0.00 | 0.00 | |
| Watercourse slope (%) | = 0.00 | 0.00 | 0.00 | |
| Surface description | = Paved | Paved | Paved | |
| Average velocity (ft/s) | = 0.00 | 0.00 | 0.00 | |
| Travel Time (min) | = 0.00 | + 0.00 | + 0.00 | = 0.00 |
| Channel Flow | | | | |
| X sectional flow area (sqft) | = 0.00 | 0.00 | 0.00 | |
| Wetted perimeter (ft) | = 0.00 | 0.00 | 0.00 | |
| Channel slope (%) | = 0.00 | 0.00 | 0.00 | |
| Manning's n-value | = 0.015 | 0.015 | 0.015 | |
| Velocity (ft/s) | = 0.00 | 0.00 | 0.00 | |
| Flow length (ft) | = 0.0 | 0.0 | 0.0 | |
| Travel Time (min) | = 0.00 | + 0.00 | + 0.00 | = 0.00 |
| Total Travel Time, Tc | | | | 2.20 min |

Hydrograph Plot

Hydraflow Hydrographs by Intelisolve

Tuesday, Mar 10 2020, 12:14 PM

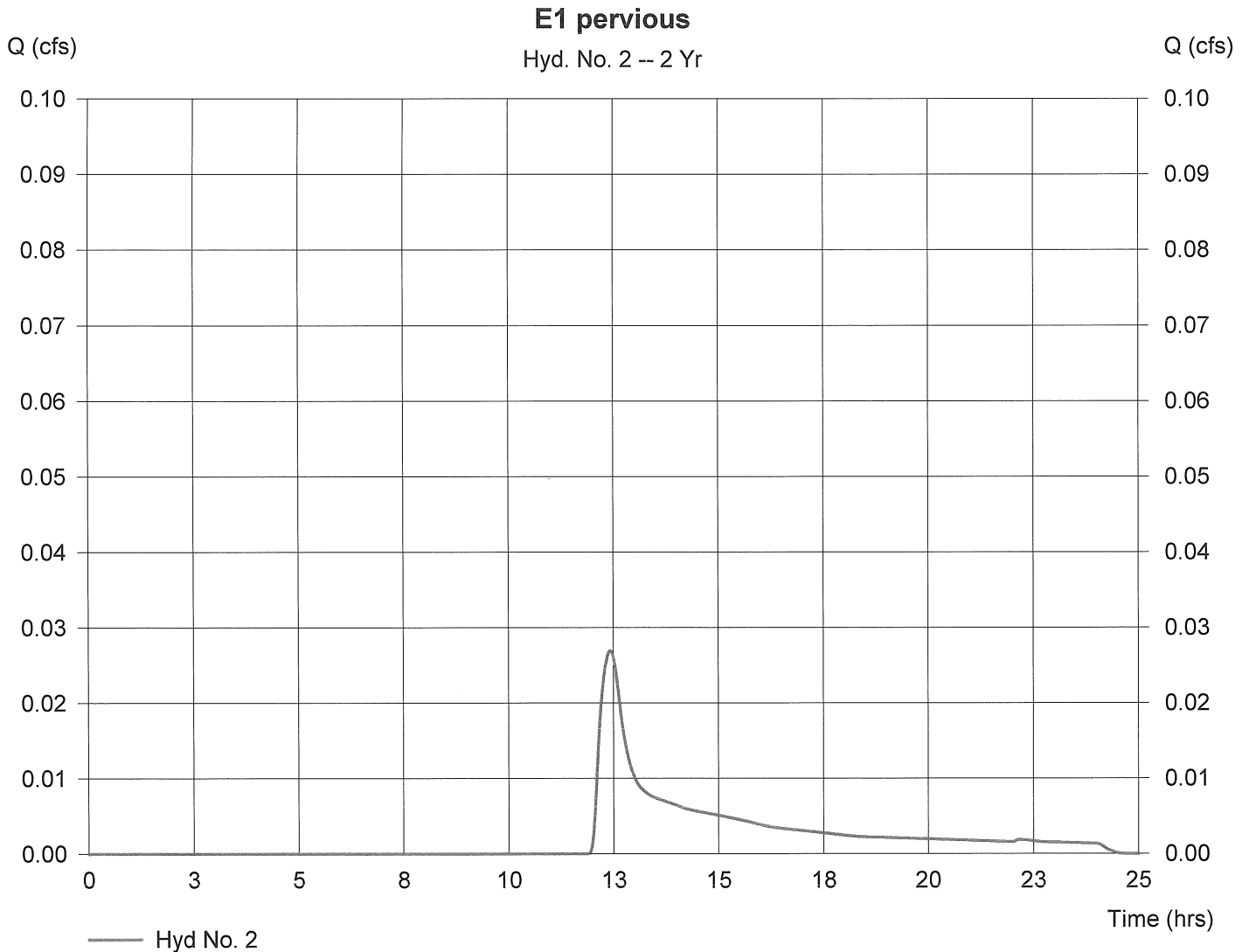
Hyd. No. 2

E1 pervious

Hydrograph type = SCS Runoff
 Storm frequency = 2 yrs
 Drainage area = 0.112 ac
 Basin Slope = 0.0 %
 Tc method = TR55
 Total precip. = 3.26 in
 Storm duration = 24 hrs

Peak discharge = 0.03 cfs
 Time interval = 1 min
 Curve number = 61
 Hydraulic length = 0 ft
 Time of conc. (Tc) = 14.60 min
 Distribution = Type III
 Shape factor = 285

Hydrograph Volume = 192 cuft



TR55 Tc Worksheet

Hydraflow Hydrographs by Intelisolve

Hyd. No. 2

E1 pervious

| <u>Description</u> | <u>A</u> | <u>B</u> | <u>C</u> | <u>Totals</u> |
|------------------------------------|----------------|---------------|---------------|------------------|
| Sheet Flow | | | | |
| Manning's n-value | = 0.410 | 0.011 | 0.011 | |
| Flow length (ft) | = 32.0 | 0.0 | 0.0 | |
| Two-year 24-hr precip. (in) | = 3.26 | 0.00 | 0.00 | |
| Land slope (%) | = 0.55 | 0.00 | 0.00 | |
| Travel Time (min) | = 14.62 | + 0.00 | + 0.00 | = 14.62 |
| Shallow Concentrated Flow | | | | |
| Flow length (ft) | = 0.00 | 0.00 | 0.00 | |
| Watercourse slope (%) | = 0.00 | 0.00 | 0.00 | |
| Surface description | = Paved | Paved | Paved | |
| Average velocity (ft/s) | = 0.00 | 0.00 | 0.00 | |
| Travel Time (min) | = 0.00 | + 0.00 | + 0.00 | = 0.00 |
| Channel Flow | | | | |
| X sectional flow area (sqft) | = 0.00 | 0.00 | 0.00 | |
| Wetted perimeter (ft) | = 0.00 | 0.00 | 0.00 | |
| Channel slope (%) | = 0.00 | 0.00 | 0.00 | |
| Manning's n-value | = 0.015 | 0.015 | 0.015 | |
| Velocity (ft/s) | = 0.00 | 0.00 | 0.00 | |
| Flow length (ft) | = 0.0 | 0.0 | 0.0 | |
| Travel Time (min) | = 0.00 | + 0.00 | + 0.00 | = 0.00 |
| Total Travel Time, Tc | | | | 14.60 min |

Hydrograph Plot

Hydraflow Hydrographs by Intelisolve

Tuesday, Mar 10 2020, 12:14 PM

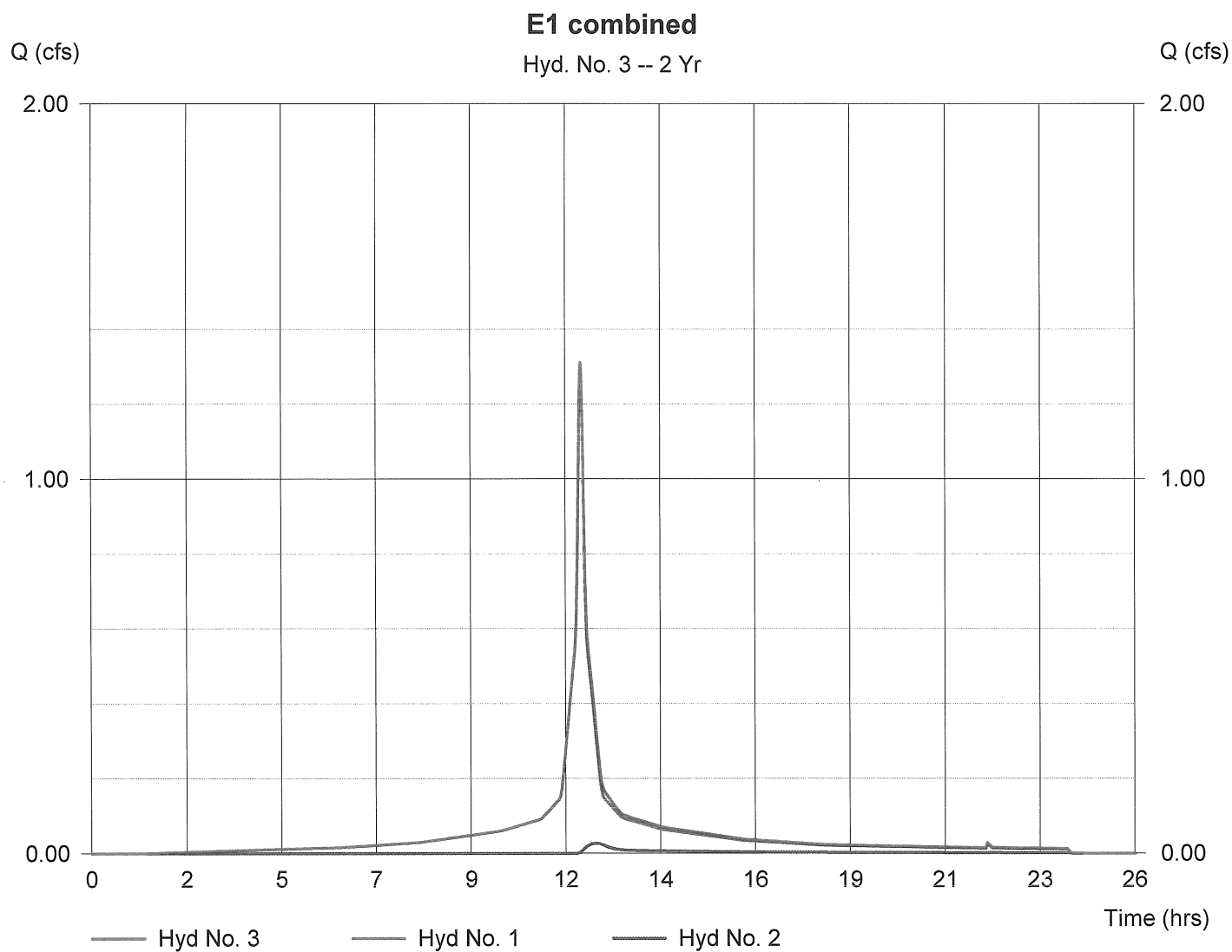
Hyd. No. 3

E1 combined

Hydrograph type = Combine
 Storm frequency = 2 yrs
 Inflow hyds. = 1, 2

Peak discharge = 1.31 cfs
 Time interval = 1 min

Hydrograph Volume = 4,549 cuft



Hydrograph Plot

Hydraflow Hydrographs by Intelisolve

Tuesday, Mar 10 2020, 12:14 PM

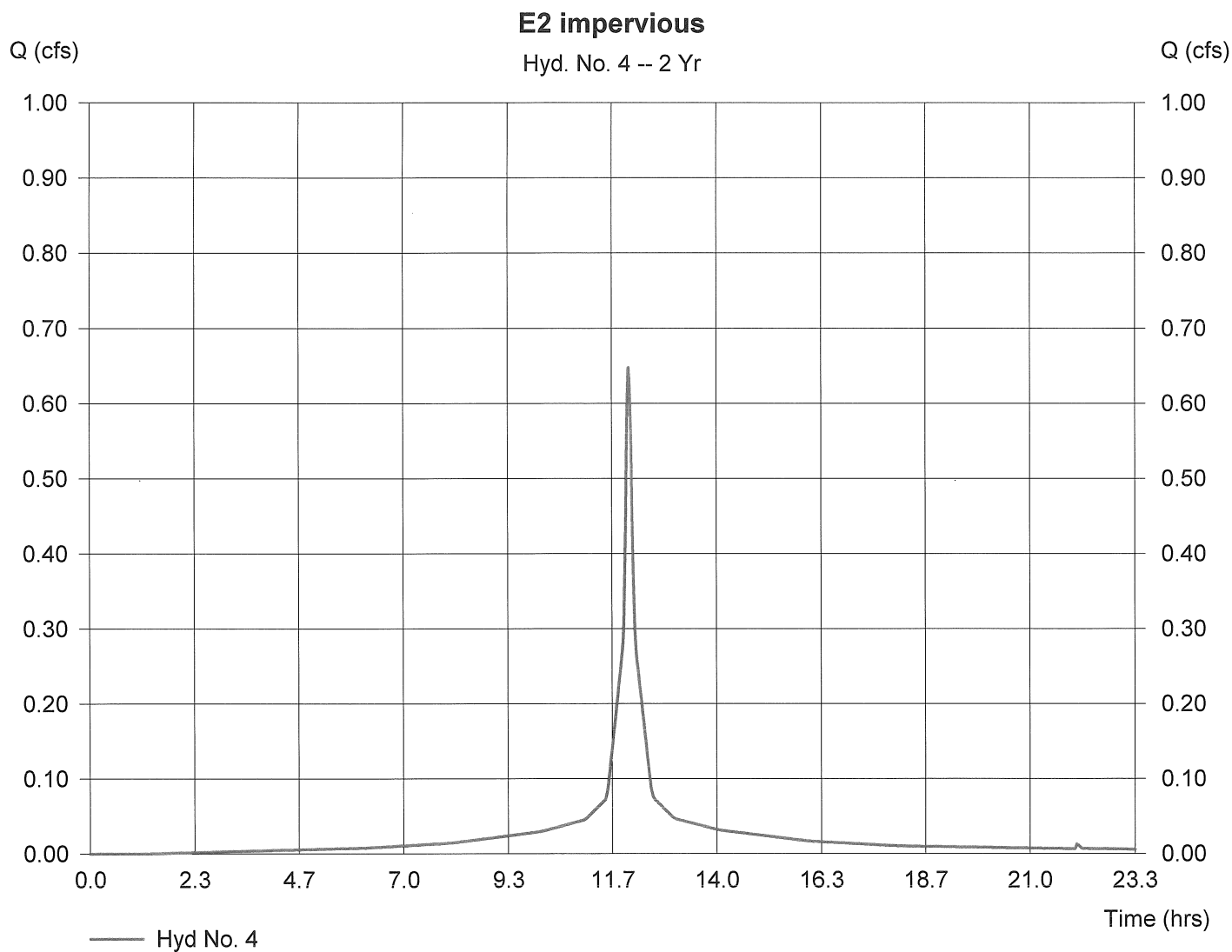
Hyd. No. 4

E2 impervious

Hydrograph type = SCS Runoff
 Storm frequency = 2 yrs
 Drainage area = 0.198 ac
 Basin Slope = 0.0 %
 Tc method = TR55
 Total precip. = 3.26 in
 Storm duration = 24 hrs

Peak discharge = 0.65 cfs
 Time interval = 1 min
 Curve number = 98
 Hydraulic length = 0 ft
 Time of conc. (Tc) = 2.50 min
 Distribution = Type III
 Shape factor = 285

Hydrograph Volume = 2,162 cuft



TR55 Tc Worksheet

Hydraflow Hydrographs by Intelisolve

Hyd. No. 4

E2 impervious

| <u>Description</u> | <u>A</u> | | <u>B</u> | | <u>C</u> | | <u>Totals</u> | |
|------------------------------------|---------------|----------|-------------|----------|-------------|----------|---------------|-----------------|
| Sheet Flow | | | | | | | | |
| Manning's n-value | = 0.011 | | 0.011 | | 0.011 | | | |
| Flow length (ft) | = 145.0 | | 0.0 | | 0.0 | | | |
| Two-year 24-hr precip. (in) | = 3.30 | | 0.00 | | 0.00 | | | |
| Land slope (%) | = 0.88 | | 0.00 | | 0.00 | | | |
| Travel Time (min) | = 2.23 | + | 0.00 | + | 0.00 | = | 2.23 | |
| Shallow Concentrated Flow | | | | | | | | |
| Flow length (ft) | = 36.00 | | 0.00 | | 0.00 | | | |
| Watercourse slope (%) | = 1.61 | | 0.00 | | 0.00 | | | |
| Surface description | = Paved | | Paved | | Paved | | | |
| Average velocity (ft/s) | = 2.58 | | 0.00 | | 0.00 | | | |
| Travel Time (min) | = 0.23 | + | 0.00 | + | 0.00 | = | 0.23 | |
| Channel Flow | | | | | | | | |
| X sectional flow area (sqft) | = 0.00 | | 0.00 | | 0.00 | | | |
| Wetted perimeter (ft) | = 0.00 | | 0.00 | | 0.00 | | | |
| Channel slope (%) | = 0.00 | | 0.00 | | 0.00 | | | |
| Manning's n-value | = 0.015 | | 0.015 | | 0.015 | | | |
| Velocity (ft/s) | = 0.00 | | 0.00 | | 0.00 | | | |
| Flow length (ft) | = 0.0 | | 0.0 | | 0.0 | | | |
| Travel Time (min) | = 0.00 | + | 0.00 | + | 0.00 | = | 0.00 | |
| Total Travel Time, Tc | | | | | | | = | 2.50 min |

Hydrograph Plot

Hydraflow Hydrographs by Intelisolve

Tuesday, Mar 10 2020, 12:14 PM

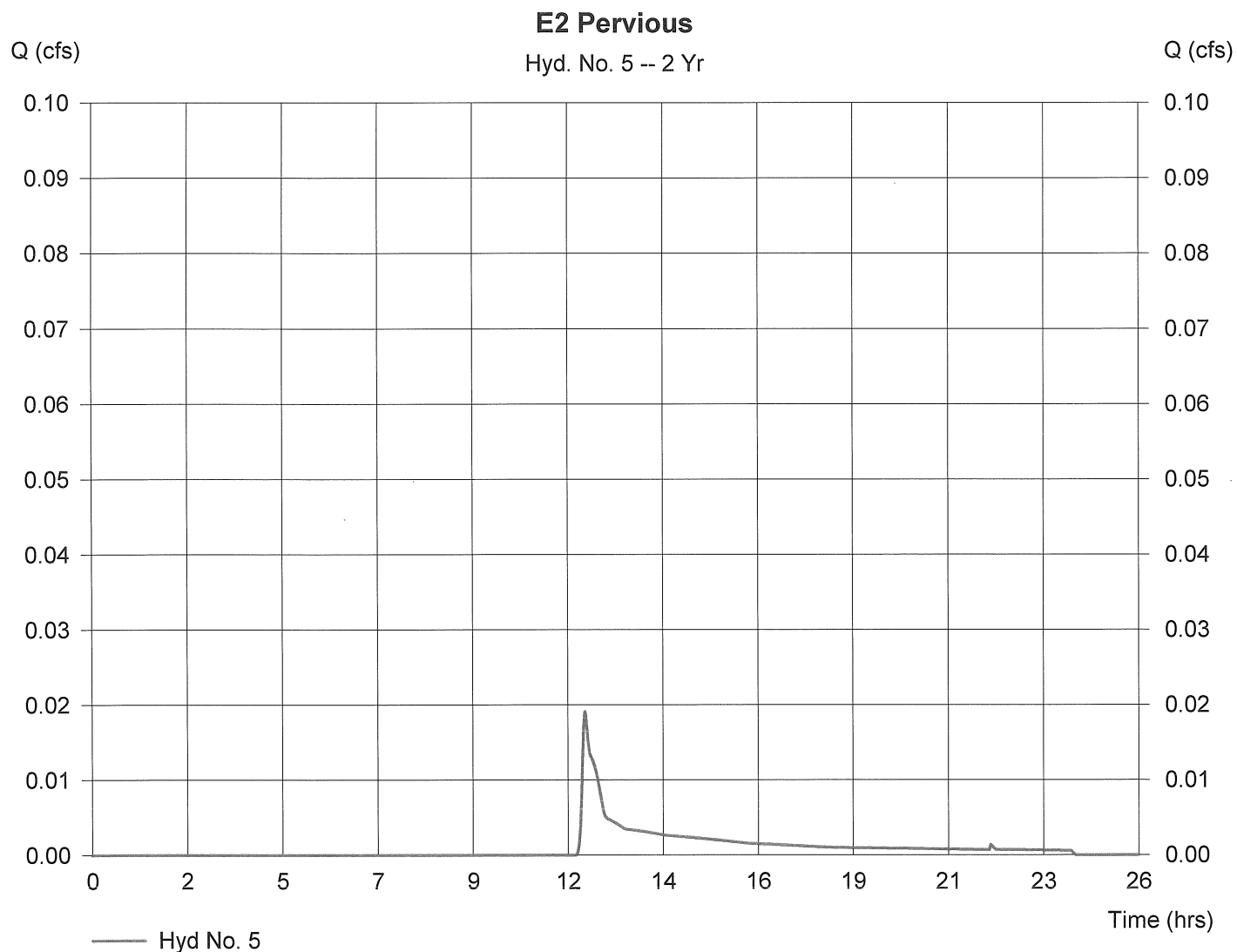
Hyd. No. 5

E2 Pervious

Hydrograph type = SCS Runoff
 Storm frequency = 2 yrs
 Drainage area = 0.051 ac
 Basin Slope = 0.0 %
 Tc method = USER
 Total precip. = 3.26 in
 Storm duration = 24 hrs

Peak discharge = 0.02 cfs
 Time interval = 1 min
 Curve number = 61
 Hydraulic length = 0 ft
 Time of conc. (Tc) = 2.00 min
 Distribution = Type III
 Shape factor = 285

Hydrograph Volume = 86 cuft



Hydrograph Plot

Hydraflow Hydrographs by Intelisolve

Tuesday, Mar 10 2020, 12:14 PM

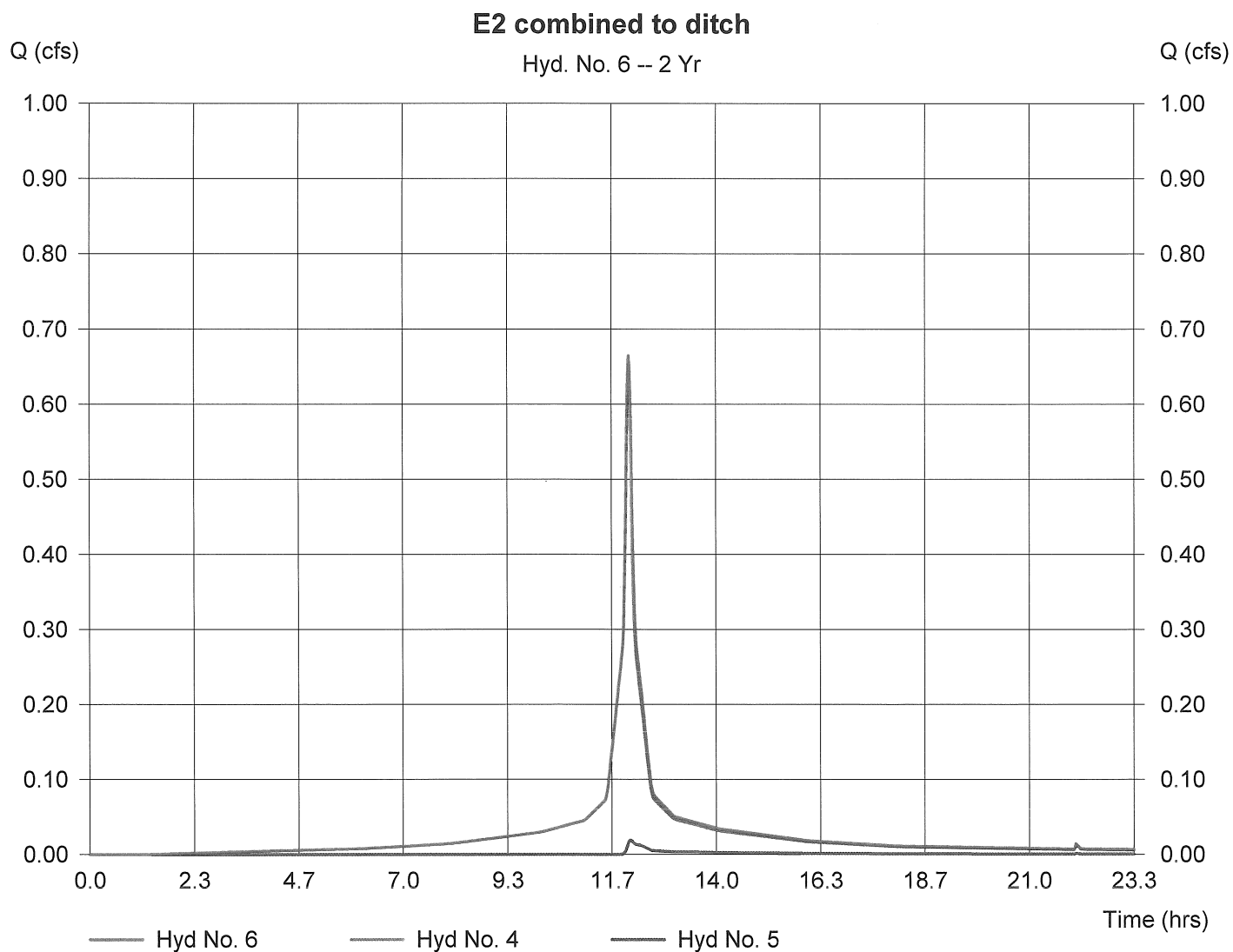
Hyd. No. 6

E2 combined to ditch

Hydrograph type = Combine
 Storm frequency = 2 yrs
 Inflow hyds. = 4, 5

Peak discharge = 0.66 cfs
 Time interval = 1 min

Hydrograph Volume = 2,248 cuft



Hydrograph Plot

Hydraflow Hydrographs by Intelisolve

Tuesday, Mar 10 2020, 12:14 PM

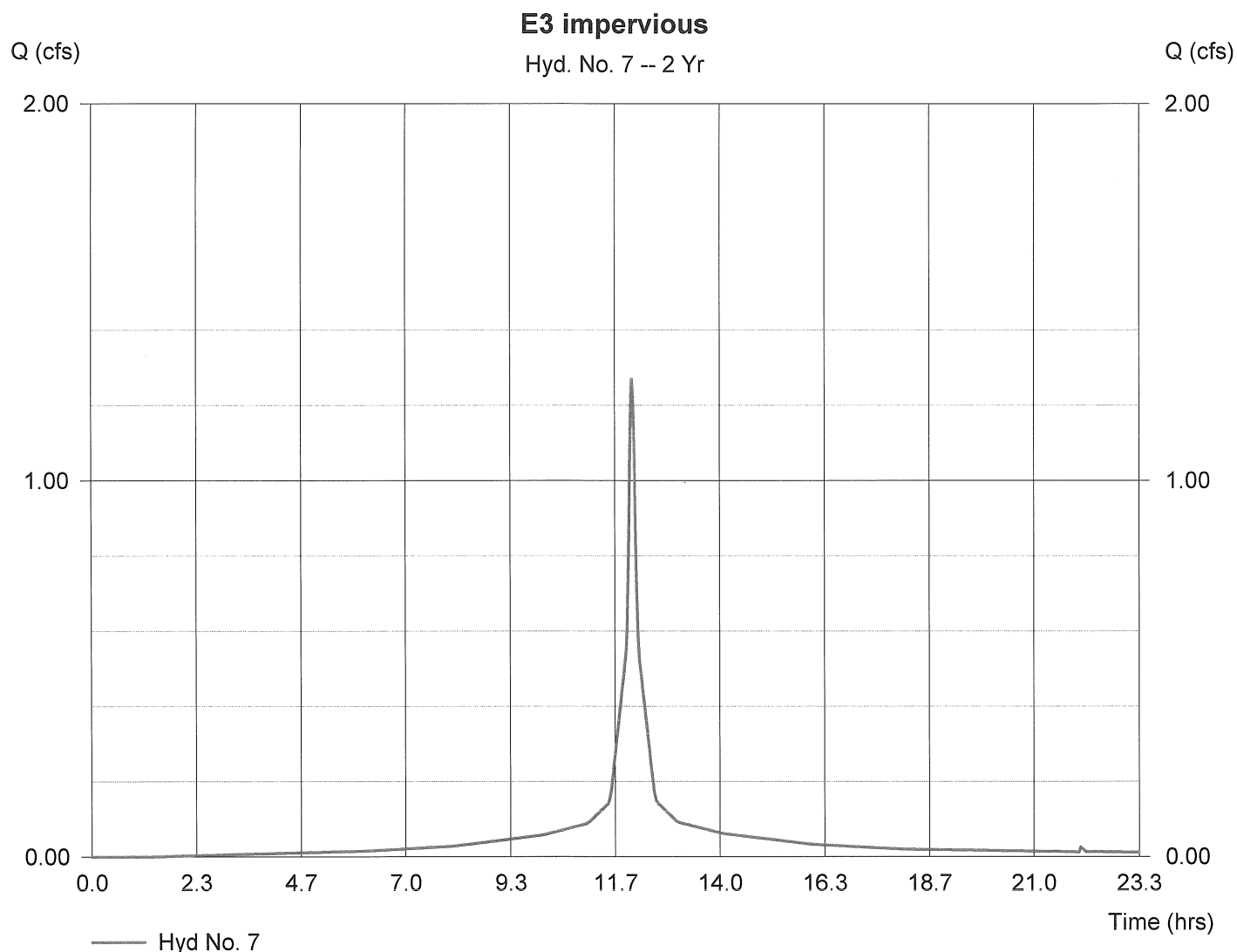
Hyd. No. 7

E3 impervious

Hydrograph type = SCS Runoff
 Storm frequency = 2 yrs
 Drainage area = 0.388 ac
 Basin Slope = 0.0 %
 Tc method = TR55
 Total precip. = 3.26 in
 Storm duration = 24 hrs

Peak discharge = 1.27 cfs
 Time interval = 1 min
 Curve number = 98
 Hydraulic length = 0 ft
 Time of conc. (Tc) = 2.90 min
 Distribution = Type III
 Shape factor = 285

Hydrograph Volume = 4,237 cuft



TR55 Tc Worksheet

Hydraflow Hydrographs by Intelisolve

Hyd. No. 7

E3 impervious

| <u>Description</u> | <u>A</u> | <u>B</u> | <u>C</u> | <u>Totals</u> |
|------------------------------------|---------------|----------|-------------|-----------------|
| Sheet Flow | | | | |
| Manning's n-value | = 0.011 | 0.011 | 0.011 | |
| Flow length (ft) | = 50.0 | 100.0 | 0.0 | |
| Two-year 24-hr precip. (in) | = 3.26 | 3.26 | 0.00 | |
| Land slope (%) | = 1.36 | 0.74 | 0.00 | |
| Travel Time (min) | = 0.80 | + | 1.79 | + |
| | | | 0.00 | = 2.59 |
| Shallow Concentrated Flow | | | | |
| Flow length (ft) | = 35.00 | 0.00 | 0.00 | |
| Watercourse slope (%) | = 0.74 | 0.00 | 0.00 | |
| Surface description | = Paved | Paved | Paved | |
| Average velocity (ft/s) | = 1.75 | 0.00 | 0.00 | |
| Travel Time (min) | = 0.33 | + | 0.00 | + |
| | | | 0.00 | = 0.33 |
| Channel Flow | | | | |
| X sectional flow area (sqft) | = 0.00 | 0.00 | 0.00 | |
| Wetted perimeter (ft) | = 0.00 | 0.00 | 0.00 | |
| Channel slope (%) | = 0.00 | 0.00 | 0.00 | |
| Manning's n-value | = 0.015 | 0.015 | 0.015 | |
| Velocity (ft/s) | = 0.00 | 0.00 | 0.00 | |
| Flow length (ft) | = 0.0 | 0.0 | 0.0 | |
| Travel Time (min) | = 0.00 | + | 0.00 | + |
| | | | 0.00 | = 0.00 |
| Total Travel Time, Tc | | | | 2.90 min |

Hydrograph Plot

Hydraflow Hydrographs by Intelisolve

Tuesday, Mar 10 2020, 12:14 PM

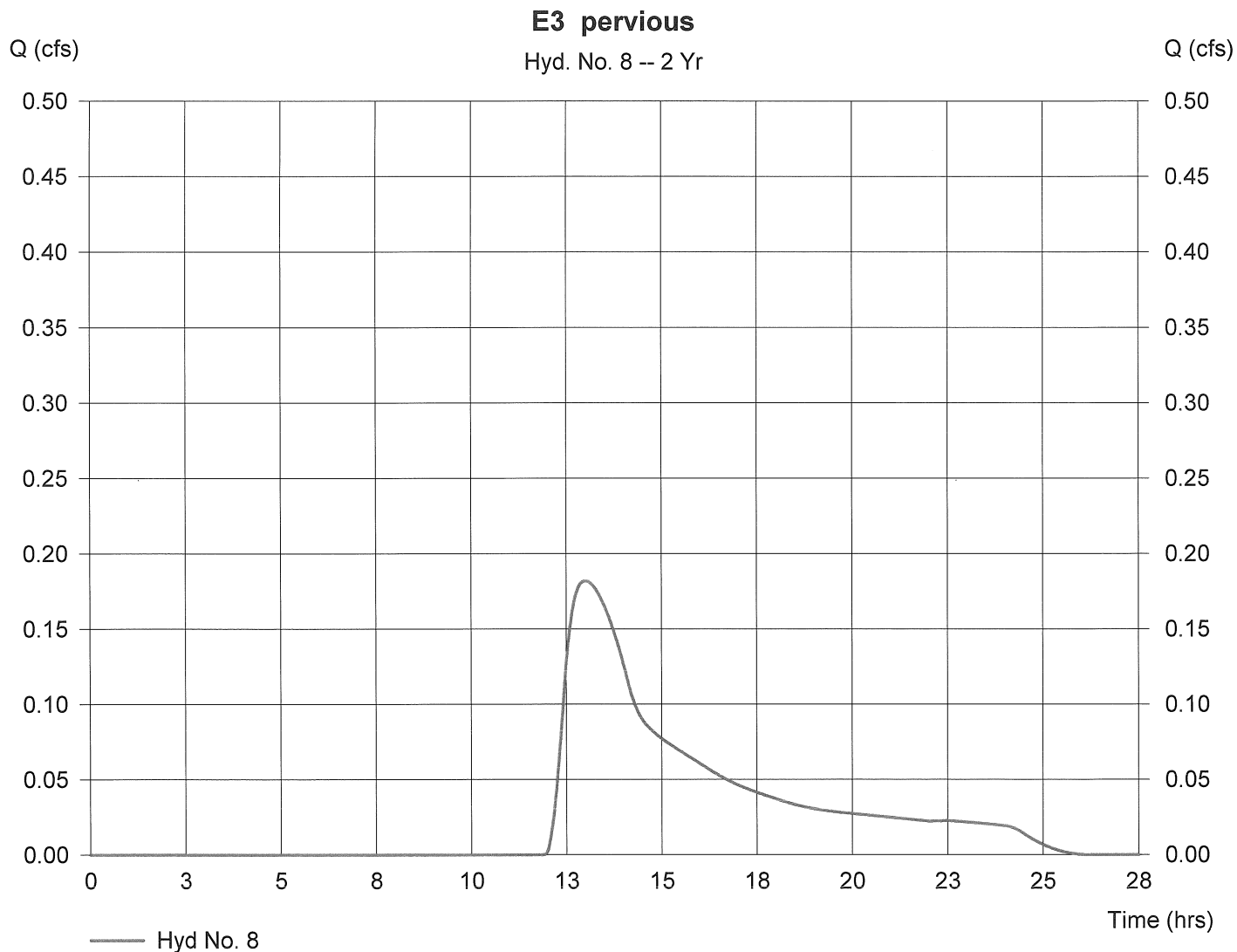
Hyd. No. 8

E3 pervious

Hydrograph type = SCS Runoff
 Storm frequency = 2 yrs
 Drainage area = 1.486 ac
 Basin Slope = 0.0 %
 Tc method = TR55
 Total precip. = 3.26 in
 Storm duration = 24 hrs

Peak discharge = 0.18 cfs
 Time interval = 1 min
 Curve number = 61
 Hydraulic length = 0 ft
 Time of conc. (Tc) = 48.60 min
 Distribution = Type III
 Shape factor = 285

Hydrograph Volume = 2,522 cuft



TR55 Tc Worksheet

Hydraflow Hydrographs by Intelisolve

Hyd. No. 8

E3 pervious

| <u>Description</u> | <u>A</u> | <u>B</u> | <u>C</u> | <u>Totals</u> |
|------------------------------------|----------------|----------------|---------------|------------------|
| Sheet Flow | | | | |
| Manning's n-value | = 0.410 | 0.410 | 0.011 | |
| Flow length (ft) | = 115.0 | 35.0 | 0.0 | |
| Two-year 24-hr precip. (in) | = 3.26 | 3.26 | 0.00 | |
| Land slope (%) | = 1.33 | 0.45 | 0.00 | |
| Travel Time (min) | = 28.57 | + 17.02 | + 0.00 | = 45.58 |
| Shallow Concentrated Flow | | | | |
| Flow length (ft) | = 185.00 | 32.00 | 0.00 | |
| Watercourse slope (%) | = 0.45 | 6.25 | 0.00 | |
| Surface description | = Unpaved | Unpaved | Paved | |
| Average velocity (ft/s) | = 1.08 | 4.03 | 0.00 | |
| Travel Time (min) | = 2.85 | + 0.13 | + 0.00 | = 2.98 |
| Channel Flow | | | | |
| X sectional flow area (sqft) | = 0.00 | 0.00 | 0.00 | |
| Wetted perimeter (ft) | = 0.00 | 0.00 | 0.00 | |
| Channel slope (%) | = 0.00 | 0.00 | 0.00 | |
| Manning's n-value | = 0.015 | 0.015 | 0.015 | |
| Velocity (ft/s) | = 0.00 | 0.00 | 0.00 | |
| Flow length (ft) | = 0.0 | 0.0 | 0.0 | |
| Travel Time (min) | = 0.00 | + 0.00 | + 0.00 | = 0.00 |
| Total Travel Time, Tc | | | | 48.60 min |

Hydrograph Plot

Hydraflow Hydrographs by Intelisolve

Tuesday, Mar 10 2020, 12:14 PM

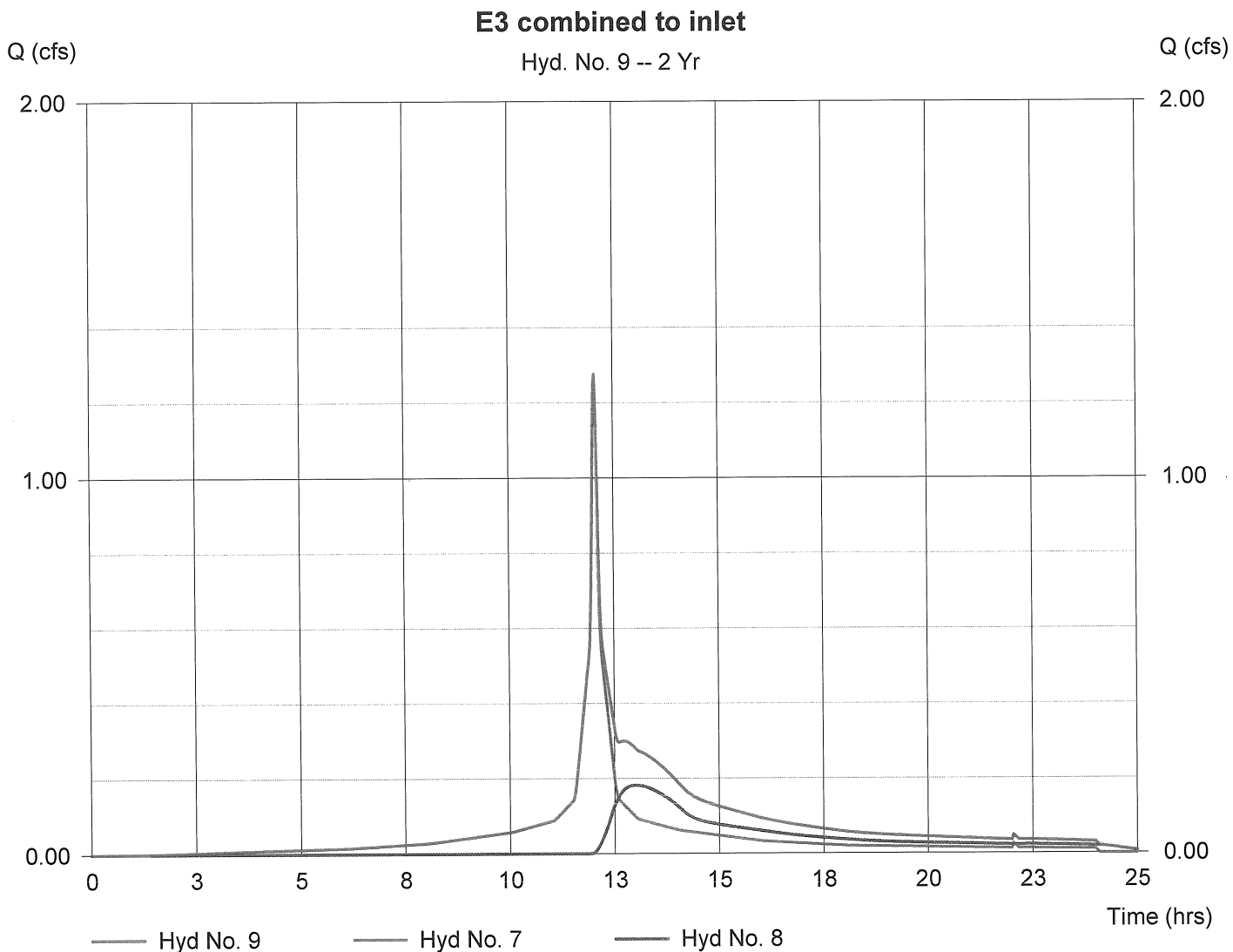
Hyd. No. 9

E3 combined to inlet

Hydrograph type = Combine
 Storm frequency = 2 yrs
 Inflow hyds. = 7, 8

Peak discharge = 1.28 cfs
 Time interval = 1 min

Hydrograph Volume = 6,759 cuft



Hydrograph Plot

Hydraflow Hydrographs by Intelisolve

Tuesday, Mar 10 2020, 12:14 PM

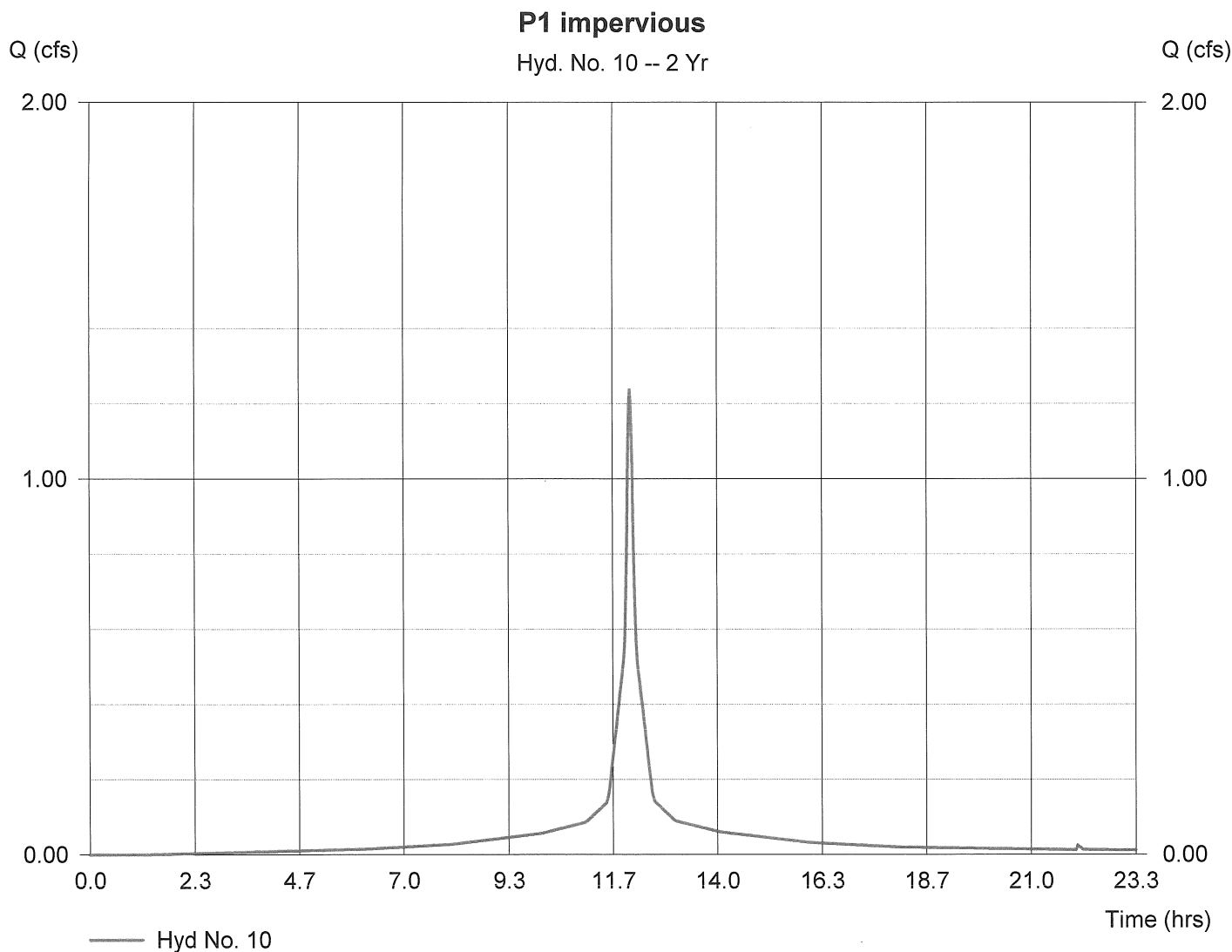
Hyd. No. 10

P1 impervious

Hydrograph type = SCS Runoff
 Storm frequency = 2 yrs
 Drainage area = 0.378 ac
 Basin Slope = 0.0 %
 Tc method = TR55
 Total precip. = 3.26 in
 Storm duration = 24 hrs

Peak discharge = 1.24 cfs
 Time interval = 1 min
 Curve number = 98
 Hydraulic length = 0 ft
 Time of conc. (Tc) = 2.40 min
 Distribution = Type III
 Shape factor = 285

Hydrograph Volume = 4,128 cuft



TR55 Tc Worksheet

Hydraflow Hydrographs by Intelisolve

Hyd. No. 10

P1 impervious

| <u>Description</u> | <u>A</u> | <u>B</u> | <u>C</u> | <u>Totals</u> |
|------------------------------------|---------------|----------|-------------|-----------------|
| Sheet Flow | | | | |
| Manning's n-value | = 0.011 | 0.011 | 0.011 | |
| Flow length (ft) | = 123.0 | 0.0 | 0.0 | |
| Two-year 24-hr precip. (in) | = 3.26 | 0.00 | 0.00 | |
| Land slope (%) | = 0.55 | 0.00 | 0.00 | |
| Travel Time (min) | = 2.37 | + | 0.00 | + |
| | | | | 0.00 |
| | | | | = 2.37 |
| Shallow Concentrated Flow | | | | |
| Flow length (ft) | = 0.00 | 0.00 | 0.00 | |
| Watercourse slope (%) | = 0.00 | 0.00 | 0.00 | |
| Surface description | = Paved | Paved | Paved | |
| Average velocity (ft/s) | = 0.00 | 0.00 | 0.00 | |
| Travel Time (min) | = 0.00 | + | 0.00 | + |
| | | | | 0.00 |
| | | | | = 0.00 |
| Channel Flow | | | | |
| X sectional flow area (sqft) | = 0.00 | 0.00 | 0.00 | |
| Wetted perimeter (ft) | = 0.00 | 0.00 | 0.00 | |
| Channel slope (%) | = 0.00 | 0.00 | 0.00 | |
| Manning's n-value | = 0.015 | 0.015 | 0.015 | |
| Velocity (ft/s) | = 0.00 | 0.00 | 0.00 | |
| Flow length (ft) | = 0.0 | 0.0 | 0.0 | |
| Travel Time (min) | = 0.00 | + | 0.00 | + |
| | | | | 0.00 |
| | | | | = 0.00 |
| Total Travel Time, Tc | | | | 2.40 min |

Hydrograph Plot

Hydraflow Hydrographs by Intelisolve

Tuesday, Mar 10 2020, 12:14 PM

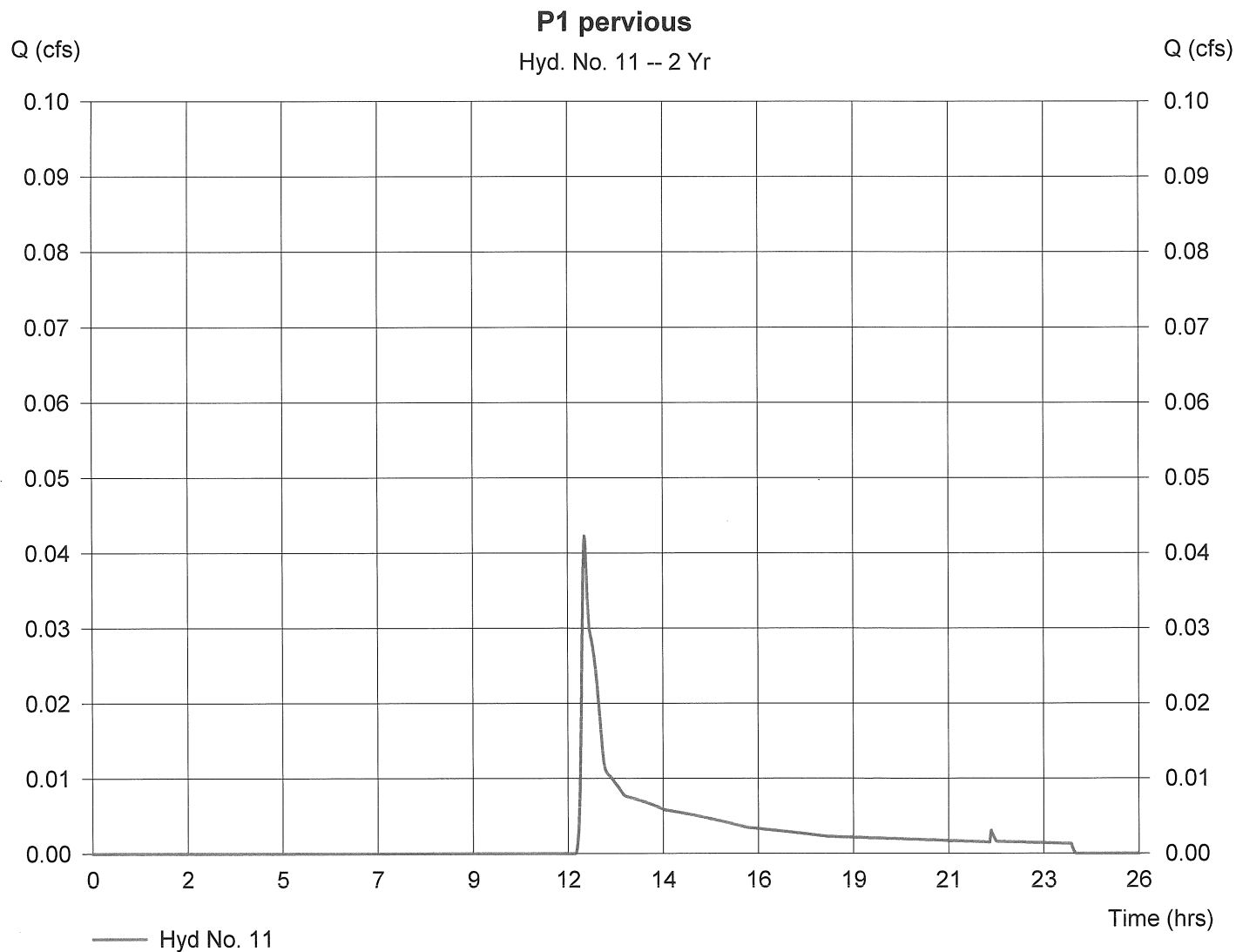
Hyd. No. 11

P1 pervious

Hydrograph type = SCS Runoff
 Storm frequency = 2 yrs
 Drainage area = 0.113 ac
 Basin Slope = 0.0 %
 Tc method = USER
 Total precip. = 3.26 in
 Storm duration = 24 hrs

Peak discharge = 0.04 cfs
 Time interval = 1 min
 Curve number = 61
 Hydraulic length = 0 ft
 Time of conc. (Tc) = 2.00 min
 Distribution = Type III
 Shape factor = 285

Hydrograph Volume = 191 cuft



Hydrograph Plot

Hydraflow Hydrographs by Intelisolve

Tuesday, Mar 10 2020, 12:14 PM

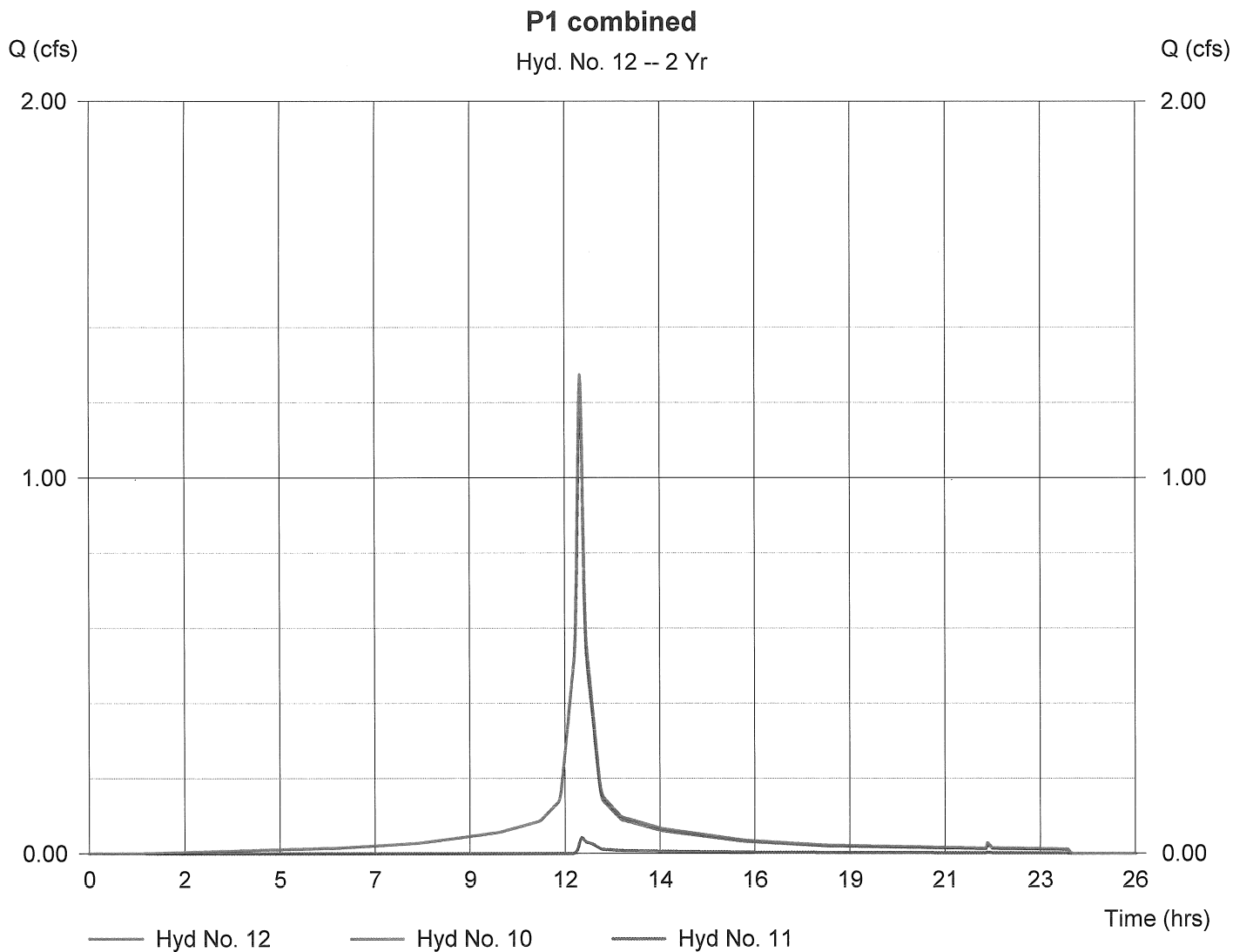
Hyd. No. 12

P1 combined

Hydrograph type = Combine
 Storm frequency = 2 yrs
 Inflow hyds. = 10, 11

Peak discharge = 1.27 cfs
 Time interval = 1 min

Hydrograph Volume = 4,319 cuft



Hydrograph Plot

Hydraflow Hydrographs by Intelisolve

Tuesday, Mar 10 2020, 12:14 PM

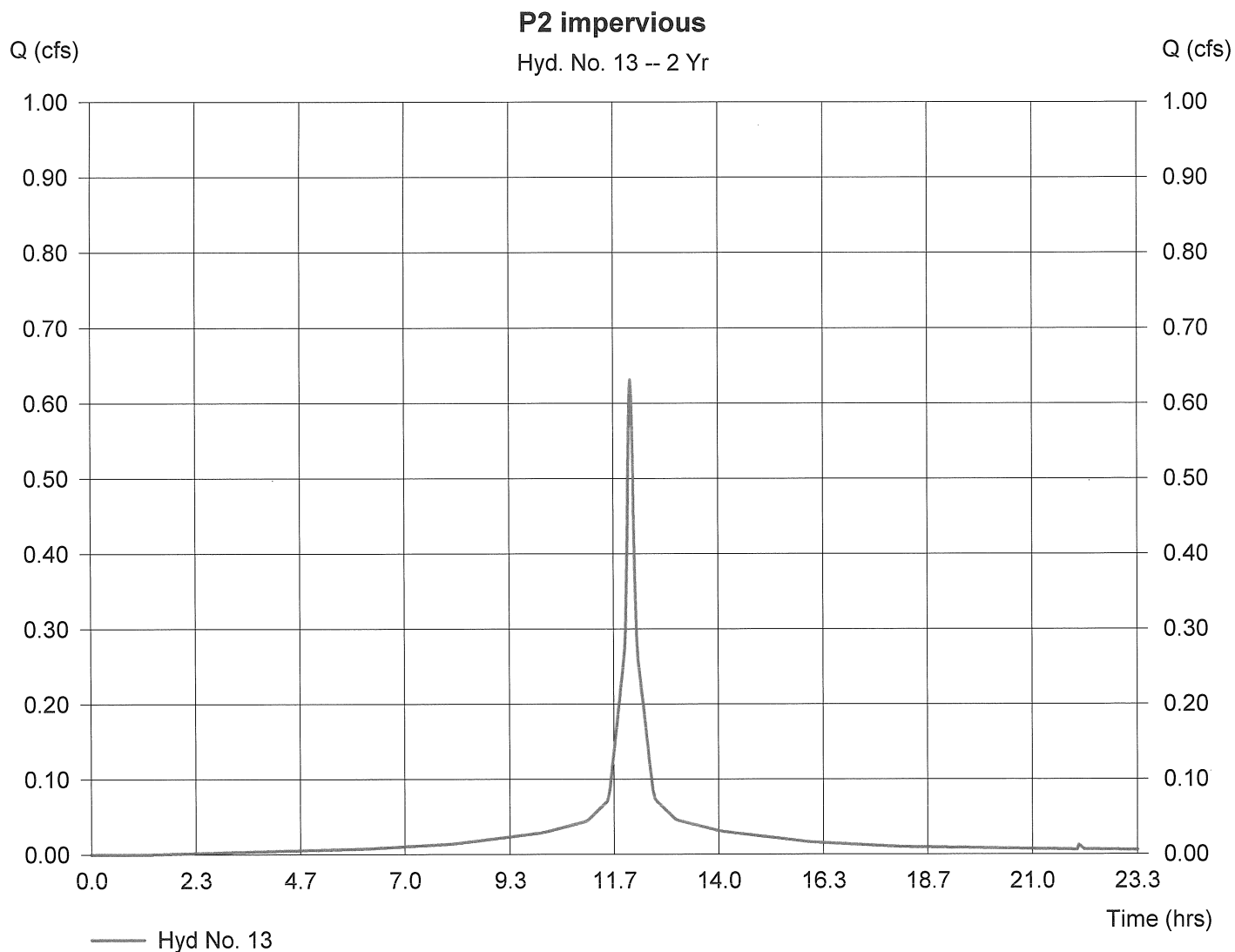
Hyd. No. 13

P2 impervious

Hydrograph type = SCS Runoff
 Storm frequency = 2 yrs
 Drainage area = 0.193 ac
 Basin Slope = 0.0 %
 Tc method = TR55
 Total precip. = 3.26 in
 Storm duration = 24 hrs

Peak discharge = 0.63 cfs
 Time interval = 1 min
 Curve number = 98
 Hydraulic length = 0 ft
 Time of conc. (Tc) = 2.90 min
 Distribution = Type III
 Shape factor = 285

Hydrograph Volume = 2,107 cuft



TR55 Tc Worksheet

Hydraflow Hydrographs by Intelisolve

Hyd. No. 13

P2 impervious

| <u>Description</u> | <u>A</u> | | <u>B</u> | | <u>C</u> | | <u>Totals</u> |
|------------------------------------|---------------|----------|-------------|----------|-------------|----------|-----------------|
| Sheet Flow | | | | | | | |
| Manning's n-value | = 0.011 | | 0.011 | | 0.011 | | |
| Flow length (ft) | = 50.0 | | 95.0 | | 39.0 | | |
| Two-year 24-hr precip. (in) | = 3.26 | | 3.26 | | 3.26 | | |
| Land slope (%) | = 1.20 | | 1.05 | | 1.67 | | |
| Travel Time (min) | = 0.85 | + | 1.49 | + | 0.61 | = | 2.94 |
| Shallow Concentrated Flow | | | | | | | |
| Flow length (ft) | = 0.00 | | 0.00 | | 0.00 | | |
| Watercourse slope (%) | = 0.00 | | 0.00 | | 0.00 | | |
| Surface description | = Paved | | Paved | | Paved | | |
| Average velocity (ft/s) | = 0.00 | | 0.00 | | 0.00 | | |
| Travel Time (min) | = 0.00 | + | 0.00 | + | 0.00 | = | 0.00 |
| Channel Flow | | | | | | | |
| X sectional flow area (sqft) | = 0.00 | | 0.00 | | 0.00 | | |
| Wetted perimeter (ft) | = 0.00 | | 0.00 | | 0.00 | | |
| Channel slope (%) | = 0.00 | | 0.00 | | 0.00 | | |
| Manning's n-value | = 0.015 | | 0.015 | | 0.015 | | |
| Velocity (ft/s) | = 0.00 | | 0.00 | | 0.00 | | |
| Flow length (ft) | = 0.0 | | 0.0 | | 0.0 | | |
| Travel Time (min) | = 0.00 | + | 0.00 | + | 0.00 | = | 0.00 |
| Total Travel Time, Tc | | | | | | | 2.90 min |

Hydrograph Plot

Hydraflow Hydrographs by Intelisolve

Tuesday, Mar 10 2020, 12:14 PM

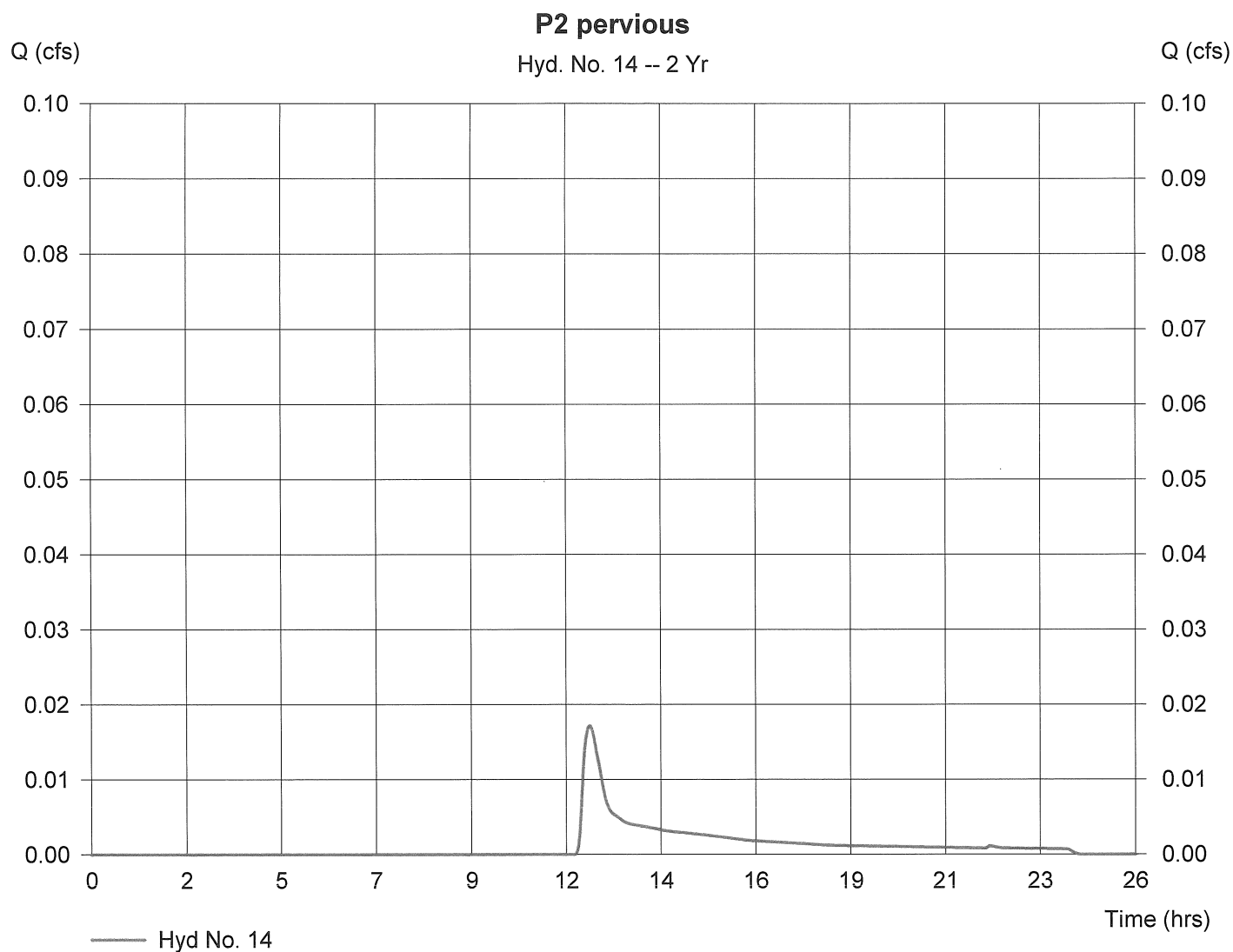
Hyd. No. 14

P2 pervious

Hydrograph type = SCS Runoff
 Storm frequency = 2 yrs
 Drainage area = 0.059 ac
 Basin Slope = 0.0 %
 Tc method = TR55
 Total precip. = 3.26 in
 Storm duration = 24 hrs

Peak discharge = 0.02 cfs
 Time interval = 1 min
 Curve number = 61
 Hydraulic length = 0 ft
 Time of conc. (Tc) = 6.70 min
 Distribution = Type III
 Shape factor = 285

Hydrograph Volume = 102 cuft



TR55 Tc Worksheet

Hydraflow Hydrographs by Intelisolve

Hyd. No. 14

P2 pervious

| <u>Description</u> | <u>A</u> | | <u>B</u> | | <u>C</u> | | <u>Totals</u> | |
|------------------------------------|---------------|----------|-------------|----------|-------------|----------|---------------|-----------------|
| Sheet Flow | | | | | | | | |
| Manning's n-value | = 0.410 | | 0.011 | | 0.011 | | | |
| Flow length (ft) | = 21.0 | | 0.0 | | 0.0 | | | |
| Two-year 24-hr precip. (in) | = 3.26 | | 0.00 | | 0.00 | | | |
| Land slope (%) | = 1.67 | | 0.00 | | 0.00 | | | |
| Travel Time (min) | = 6.69 | + | 0.00 | + | 0.00 | = | 6.69 | |
| Shallow Concentrated Flow | | | | | | | | |
| Flow length (ft) | = 0.00 | | 0.00 | | 0.00 | | | |
| Watercourse slope (%) | = 0.00 | | 0.00 | | 0.00 | | | |
| Surface description | = Paved | | Paved | | Paved | | | |
| Average velocity (ft/s) | = 0.00 | | 0.00 | | 0.00 | | | |
| Travel Time (min) | = 0.00 | + | 0.00 | + | 0.00 | = | 0.00 | |
| Channel Flow | | | | | | | | |
| X sectional flow area (sqft) | = 0.00 | | 0.00 | | 0.00 | | | |
| Wetted perimeter (ft) | = 0.00 | | 0.00 | | 0.00 | | | |
| Channel slope (%) | = 0.00 | | 0.00 | | 0.00 | | | |
| Manning's n-value | = 0.015 | | 0.015 | | 0.015 | | | |
| Velocity (ft/s) | = 0.00 | | 0.00 | | 0.00 | | | |
| Flow length (ft) | = 0.0 | | 0.0 | | 0.0 | | | |
| Travel Time (min) | = 0.00 | + | 0.00 | + | 0.00 | = | 0.00 | |
| Total Travel Time, Tc | | | | | | | = | 6.70 min |

Hydrograph Plot

Hydraflow Hydrographs by Intelisolve

Tuesday, Mar 10 2020, 12:14 PM

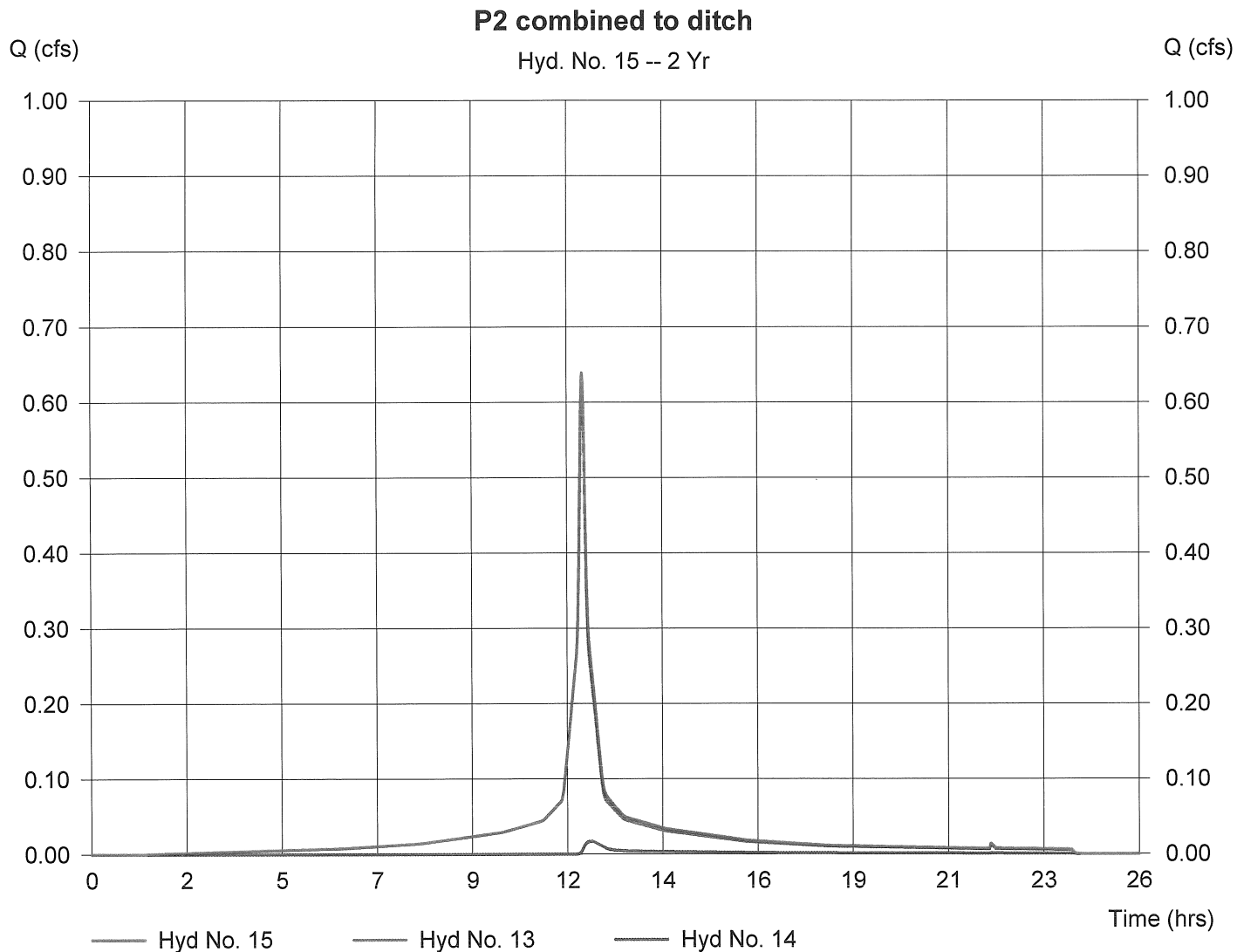
Hyd. No. 15

P2 combined to ditch

Hydrograph type = Combine
 Storm frequency = 2 yrs
 Inflow hyds. = 13, 14

Peak discharge = 0.64 cfs
 Time interval = 1 min

Hydrograph Volume = 2,209 cuft



Hydrograph Plot

Hydraflow Hydrographs by Intelisolve

Tuesday, Mar 10 2020, 12:14 PM

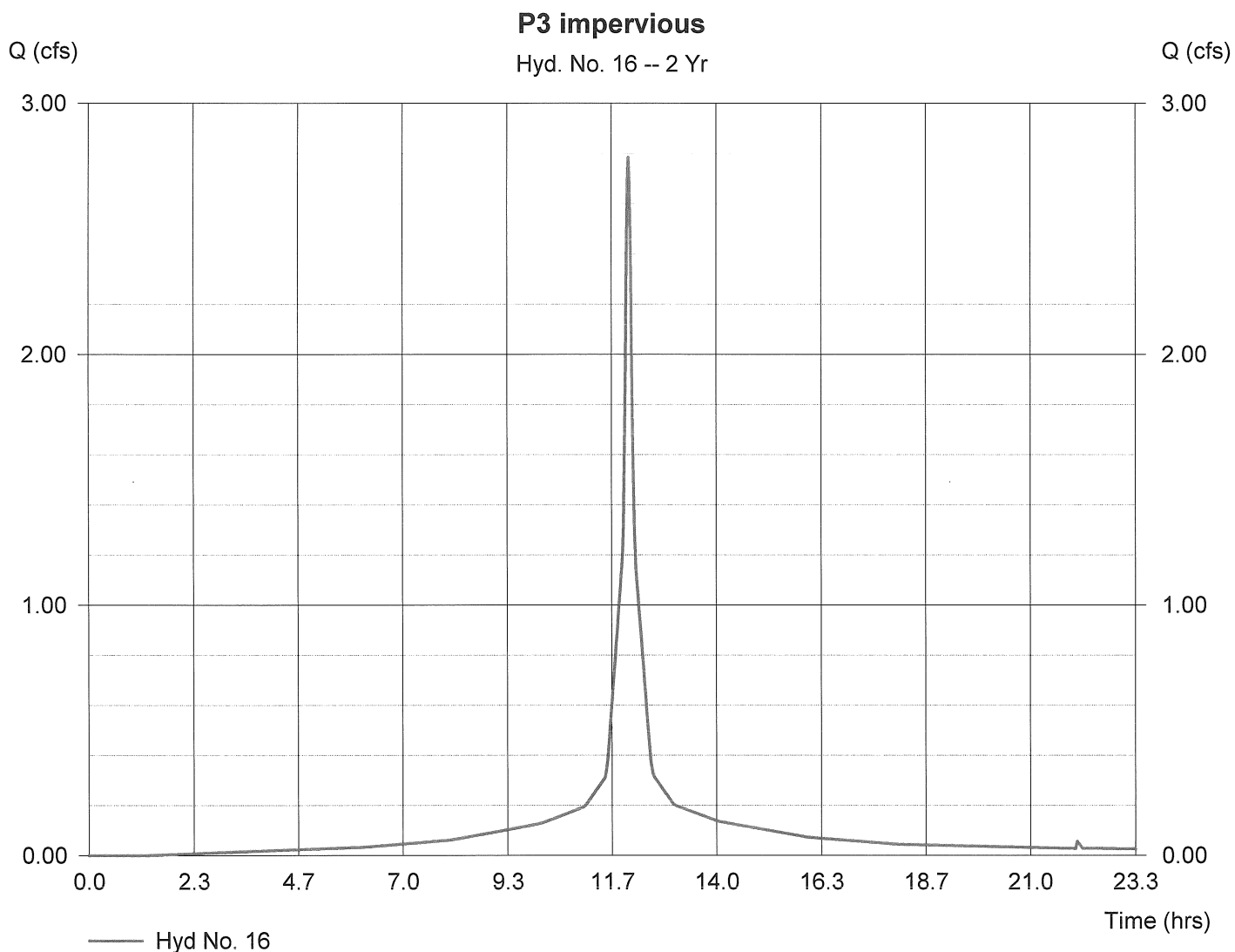
Hyd. No. 16

P3 impervious

Hydrograph type = SCS Runoff
 Storm frequency = 2 yrs
 Drainage area = 0.852 ac
 Basin Slope = 0.0 %
 Tc method = TR55
 Total precip. = 3.26 in
 Storm duration = 24 hrs

Peak discharge = 2.79 cfs
 Time interval = 1 min
 Curve number = 98
 Hydraulic length = 0 ft
 Time of conc. (Tc) = 2.50 min
 Distribution = Type III
 Shape factor = 285

Hydrograph Volume = 9,303 cuft



TR55 Tc Worksheet

Hydraflow Hydrographs by Intelisolve

Hyd. No. 16

P3 impervious

| <u>Description</u> | <u>A</u> | <u>B</u> | <u>C</u> | <u>Totals</u> |
|------------------------------------|---------------|----------|-------------|-----------------|
| Sheet Flow | | | | |
| Manning's n-value | = 0.011 | 0.011 | 0.011 | |
| Flow length (ft) | = 147.0 | 0.0 | 0.0 | |
| Two-year 24-hr precip. (in) | = 3.26 | 0.00 | 0.00 | |
| Land slope (%) | = 0.68 | 0.00 | 0.00 | |
| Travel Time (min) | = 2.52 | + | 0.00 | + |
| | | | | 0.00 |
| | | | | = 2.52 |
| Shallow Concentrated Flow | | | | |
| Flow length (ft) | = 0.00 | 0.00 | 0.00 | |
| Watercourse slope (%) | = 0.00 | 0.00 | 0.00 | |
| Surface description | = Paved | Paved | Paved | |
| Average velocity (ft/s) | = 0.00 | 0.00 | 0.00 | |
| Travel Time (min) | = 0.00 | + | 0.00 | + |
| | | | | 0.00 |
| | | | | = 0.00 |
| Channel Flow | | | | |
| X sectional flow area (sqft) | = 0.00 | 0.00 | 0.00 | |
| Wetted perimeter (ft) | = 0.00 | 0.00 | 0.00 | |
| Channel slope (%) | = 0.00 | 0.00 | 0.00 | |
| Manning's n-value | = 0.015 | 0.015 | 0.015 | |
| Velocity (ft/s) | = 0.00 | 0.00 | 0.00 | |
| Flow length (ft) | = 0.0 | 0.0 | 0.0 | |
| Travel Time (min) | = 0.00 | + | 0.00 | + |
| | | | | 0.00 |
| | | | | = 0.00 |
| Total Travel Time, Tc | | | | 2.50 min |

Hydrograph Plot

Hydraflow Hydrographs by Intelisolve

Tuesday, Mar 10 2020, 12:14 PM

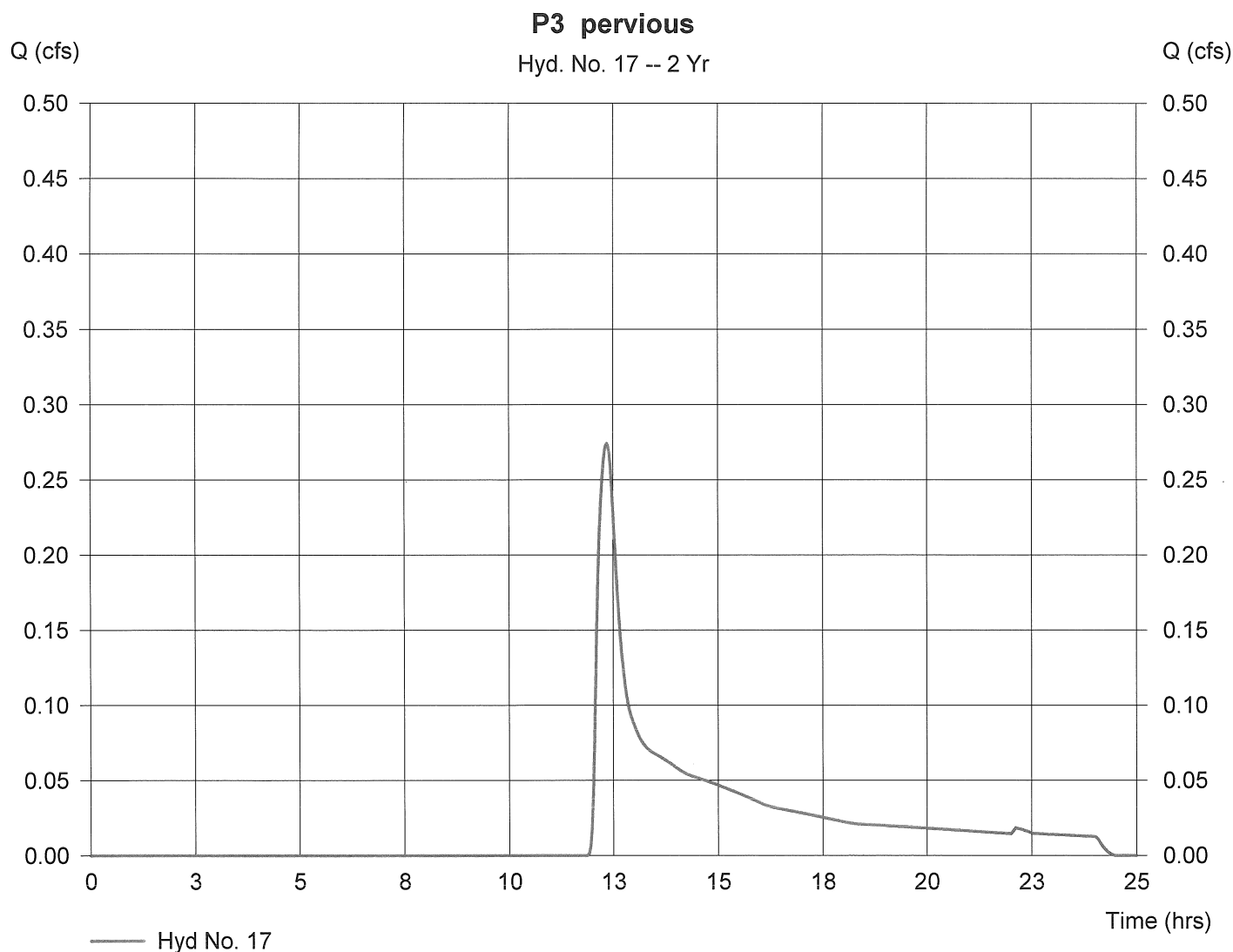
Hyd. No. 17

P3 pervious

Hydrograph type = SCS Runoff
 Storm frequency = 2 yrs
 Drainage area = 1.039 ac
 Basin Slope = 0.0 %
 Tc method = TR55
 Total precip. = 3.26 in
 Storm duration = 24 hrs

Peak discharge = 0.27 cfs
 Time interval = 1 min
 Curve number = 61
 Hydraulic length = 0 ft
 Time of conc. (Tc) = 10.40 min
 Distribution = Type III
 Shape factor = 285

Hydrograph Volume = 1,785 cuft



TR55 Tc Worksheet

Hydraflow Hydrographs by Intelisolve

Hyd. No. 17

P3 pervious

| <u>Description</u> | <u>A</u> | | <u>B</u> | | <u>C</u> | | <u>Totals</u> |
|------------------------------------|---------------|----------|-------------|----------|-------------|----------|------------------|
| Sheet Flow | | | | | | | |
| Manning's n-value | = 0.410 | | 0.011 | | 0.011 | | |
| Flow length (ft) | = 36.0 | | 80.0 | | 0.0 | | |
| Two-year 24-hr precip. (in) | = 3.26 | | 3.26 | | 0.00 | | |
| Land slope (%) | = 2.22 | | 1.25 | | 0.00 | | |
| Travel Time (min) | = 9.19 | + | 1.21 | + | 0.00 | = | 10.40 |
| Shallow Concentrated Flow | | | | | | | |
| Flow length (ft) | = 0.00 | | 0.00 | | 0.00 | | |
| Watercourse slope (%) | = 0.00 | | 0.00 | | 0.00 | | |
| Surface description | = Unpaved | | Paved | | Paved | | |
| Average velocity (ft/s) | = 0.00 | | 0.00 | | 0.00 | | |
| Travel Time (min) | = 0.00 | + | 0.00 | + | 0.00 | = | 0.00 |
| Channel Flow | | | | | | | |
| X sectional flow area (sqft) | = 0.00 | | 0.00 | | 0.00 | | |
| Wetted perimeter (ft) | = 0.00 | | 0.00 | | 0.00 | | |
| Channel slope (%) | = 0.00 | | 0.00 | | 0.00 | | |
| Manning's n-value | = 0.015 | | 0.015 | | 0.015 | | |
| Velocity (ft/s) | = 0.00 | | 0.00 | | 0.00 | | |
| Flow length (ft) | = 0.0 | | 0.0 | | 0.0 | | |
| Travel Time (min) | = 0.00 | + | 0.00 | + | 0.00 | = | 0.00 |
| Total Travel Time, Tc | | | | | | | 10.40 min |

Hydrograph Plot

Hydraflow Hydrographs by Intelisolve

Tuesday, Mar 10 2020, 12:14 PM

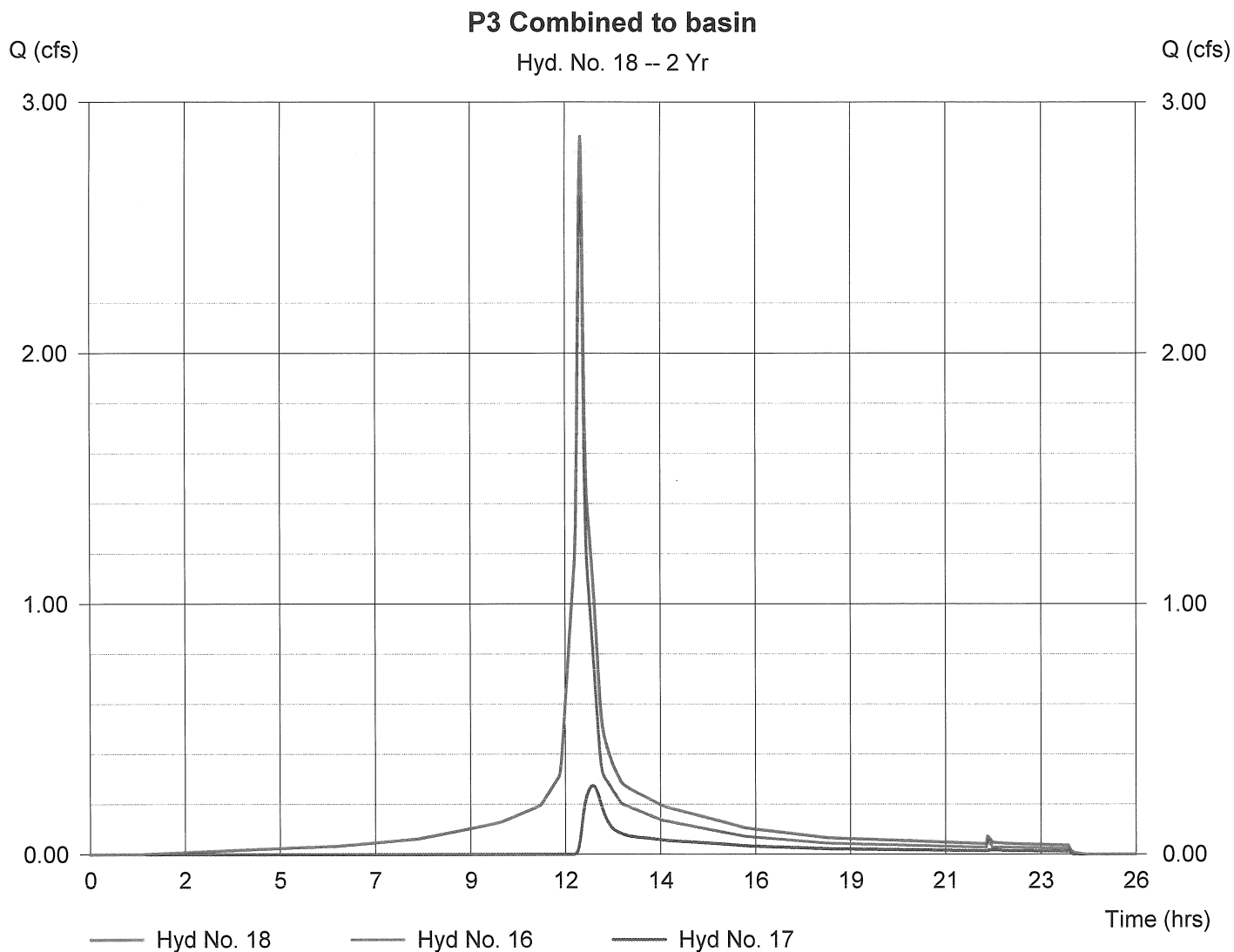
Hyd. No. 18

P3 Combined to basin

Hydrograph type = Combine
 Storm frequency = 2 yrs
 Inflow hyds. = 16, 17

Peak discharge = 2.86 cfs
 Time interval = 1 min

Hydrograph Volume = 11,088 cuft



Hydrograph Plot

Hydraflow Hydrographs by Intelisolve

Tuesday, Mar 10 2020, 12:14 PM

Hyd. No. 19

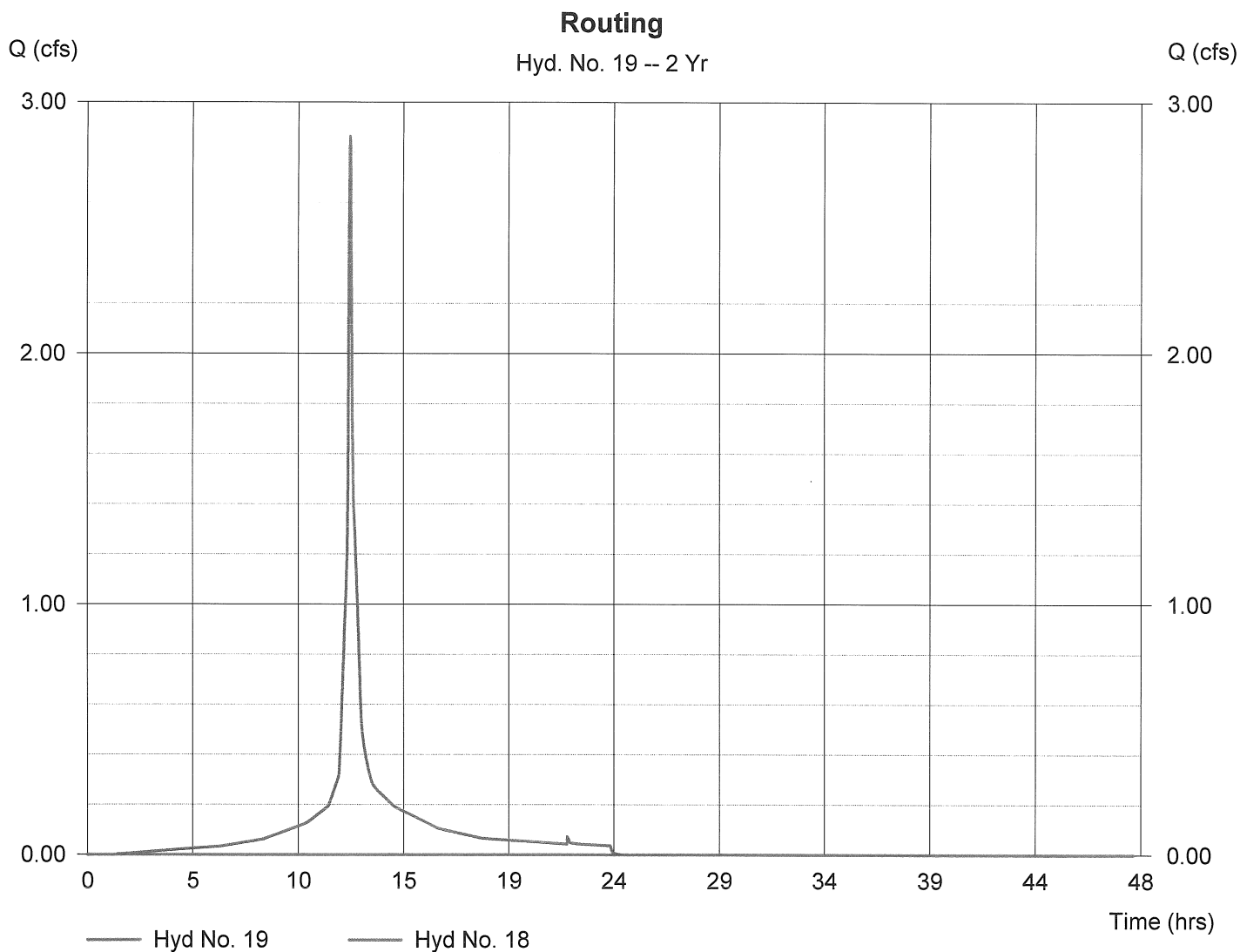
Routing

Hydrograph type = Reservoir
 Storm frequency = 2 yrs
 Inflow hyd. No. = 18
 Reservoir name = Pond

Peak discharge = 0.00 cfs
 Time interval = 1 min
 Max. Elevation = 112.07 ft
 Max. Storage = 11,088 cuft

Storage Indication method used.

Hydrograph Volume = 0 cuft



Pond Report

Hydraflow Hydrographs by Intelisolve

Tuesday, Mar 10 2020, 12:14 PM

Pond No. 1 - Pond

Pond Data

Bottom LxW = 160.0 x 60.0 ft Side slope = 3.0:1 Bottom elev. = 111.00 ft Depth = 2.50 ft

Stage / Storage Table

| Stage (ft) | Elevation (ft) | Contour area (sqft) | Incr. Storage (cuft) | Total storage (cuft) |
|------------|----------------|---------------------|----------------------|----------------------|
| 0.00 | 111.00 | 9,600 | 0 | 0 |
| 0.13 | 111.13 | 9,766 | 1,210 | 1,210 |
| 0.25 | 111.25 | 9,932 | 1,231 | 2,441 |
| 0.38 | 111.38 | 10,100 | 1,252 | 3,693 |
| 0.50 | 111.50 | 10,269 | 1,273 | 4,967 |
| 0.63 | 111.63 | 10,439 | 1,294 | 6,261 |
| 0.75 | 111.75 | 10,610 | 1,316 | 7,576 |
| 0.88 | 111.88 | 10,783 | 1,337 | 8,913 |
| 1.00 | 112.00 | 10,956 | 1,359 | 10,272 |
| 1.13 | 112.13 | 11,131 | 1,380 | 11,652 |
| 1.25 | 112.25 | 11,306 | 1,402 | 13,055 |
| 1.38 | 112.38 | 11,483 | 1,424 | 14,479 |
| 1.50 | 112.50 | 11,661 | 1,446 | 15,926 |
| 1.63 | 112.63 | 11,840 | 1,469 | 17,394 |
| 1.75 | 112.75 | 12,020 | 1,491 | 18,886 |
| 1.88 | 112.88 | 12,202 | 1,514 | 20,399 |
| 2.00 | 113.00 | 12,384 | 1,537 | 21,936 |
| 2.13 | 113.13 | 12,568 | 1,559 | 23,495 |
| 2.25 | 113.25 | 12,752 | 1,582 | 25,078 |
| 2.38 | 113.38 | 12,938 | 1,606 | 26,684 |
| 2.50 | 113.50 | 13,125 | 1,629 | 28,313 |

Culvert / Orifice Structures

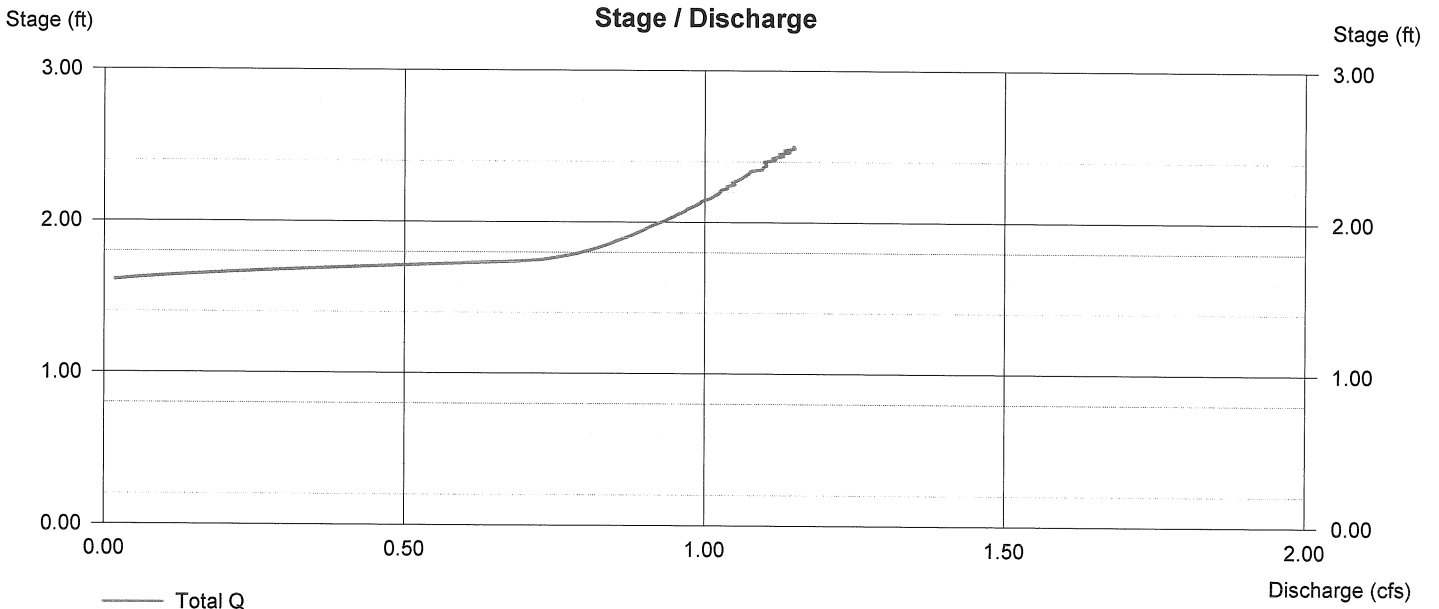
| | [A] | [B] | [C] | [D] |
|-----------------|----------|--------|------|------|
| Rise (in) | = 8.00 | 3.00 | 0.00 | 0.00 |
| Span (in) | = 8.00 | 3.00 | 0.00 | 0.00 |
| No. Barrels | = 1 | 0 | 0 | 0 |
| Invert El. (ft) | = 111.93 | 111.93 | 0.00 | 0.00 |
| Length (ft) | = 125.00 | 0.00 | 0.00 | 0.00 |
| Slope (%) | = 0.40 | 0.00 | 0.00 | 0.00 |
| N-Value | = .013 | .013 | .000 | .000 |
| Orif. Coeff. | = 0.60 | 0.60 | 0.00 | 0.00 |
| Multi-Stage | = n/a | Yes | No | No |

Weir Structures

| | [A] | [B] | [C] | [D] |
|----------------|----------|--------|------|------|
| Crest Len (ft) | = 5.00 | 4.00 | 0.00 | 0.00 |
| Crest El. (ft) | = 113.60 | 112.60 | 0.00 | 0.00 |
| Weir Coeff. | = 3.33 | 3.33 | 0.00 | 0.00 |
| Weir Type | = Riser | Rect | --- | --- |
| Multi-Stage | = Yes | Yes | No | No |

Exfiltration = 0.000 in/hr (Wet area) Tailwater Elev. = 0.00 ft

Note: Culvert/Orifice outflows have been analyzed under inlet and outlet control.



Hydrograph Summary Report

| Hyd. No. | Hydrograph type (origin) | Peak flow (cfs) | Time interval (min) | Time to peak (min) | Volume (cuft) | Inflow hyd(s) | Maximum elevation (ft) | Maximum storage (cuft) | Hydrograph description |
|----------|--------------------------|-----------------|---------------------|--------------------|---------------|---------------|------------------------|------------------------|------------------------|
| 1 | SCS Runoff | 2.02 | 1 | 723 | 6,855 | --- | ---- | ---- | E1 impervious |
| 2 | SCS Runoff | 0.10 | 1 | 739 | 560 | --- | ---- | ---- | E1 pervious |
| 3 | Combine | 2.07 | 1 | 723 | 7,415 | 1, 2 | ---- | ---- | E1 combined |
| 4 | SCS Runoff | 1.00 | 1 | 723 | 3,402 | --- | ---- | ---- | E2 impervious |
| 5 | SCS Runoff | 0.08 | 1 | 724 | 252 | --- | ---- | ---- | E2 Pervious |
| 6 | Combine | 1.08 | 1 | 723 | 3,654 | 4, 5 | ---- | ---- | E2 combined to ditch |
| 7 | SCS Runoff | 1.96 | 1 | 723 | 6,666 | --- | ---- | ---- | E3 impervious |
| 8 | SCS Runoff | 0.69 | 1 | 769 | 7,367 | --- | ---- | ---- | E3 pervious |
| 9 | Combine | 2.07 | 1 | 723 | 14,033 | 7, 8 | ---- | ---- | E3 combined to inlet |
| 10 | SCS Runoff | 1.91 | 1 | 723 | 6,494 | --- | ---- | ---- | P1 impervious |
| 11 | SCS Runoff | 0.17 | 1 | 724 | 558 | --- | ---- | ---- | P1 pervious |
| 12 | Combine | 2.08 | 1 | 723 | 7,052 | 10, 11 | ---- | ---- | P1 combined |
| 13 | SCS Runoff | 0.97 | 1 | 723 | 3,316 | --- | ---- | ---- | P2 impervious |
| 14 | SCS Runoff | 0.07 | 1 | 729 | 298 | --- | ---- | ---- | P2 pervious |
| 15 | Combine | 1.02 | 1 | 723 | 3,614 | 13, 14 | ---- | ---- | P2 combined to ditch |
| 16 | SCS Runoff | 4.30 | 1 | 723 | 14,638 | --- | ---- | ---- | P3 impervious |
| 17 | SCS Runoff | 1.04 | 1 | 734 | 5,212 | --- | ---- | ---- | P3 pervious |
| 18 | Combine | 4.93 | 1 | 723 | 19,851 | 16, 17 | ---- | ---- | P3 Combined to basin |
| 19 | Reservoir | 0.11 | 1 | 1125 | 2,742 | 18 | 112.64 | 17,581 | Routing |

Hydrograph Plot

Hydraflow Hydrographs by Intelisolve

Tuesday, Mar 10 2020, 12:14 PM

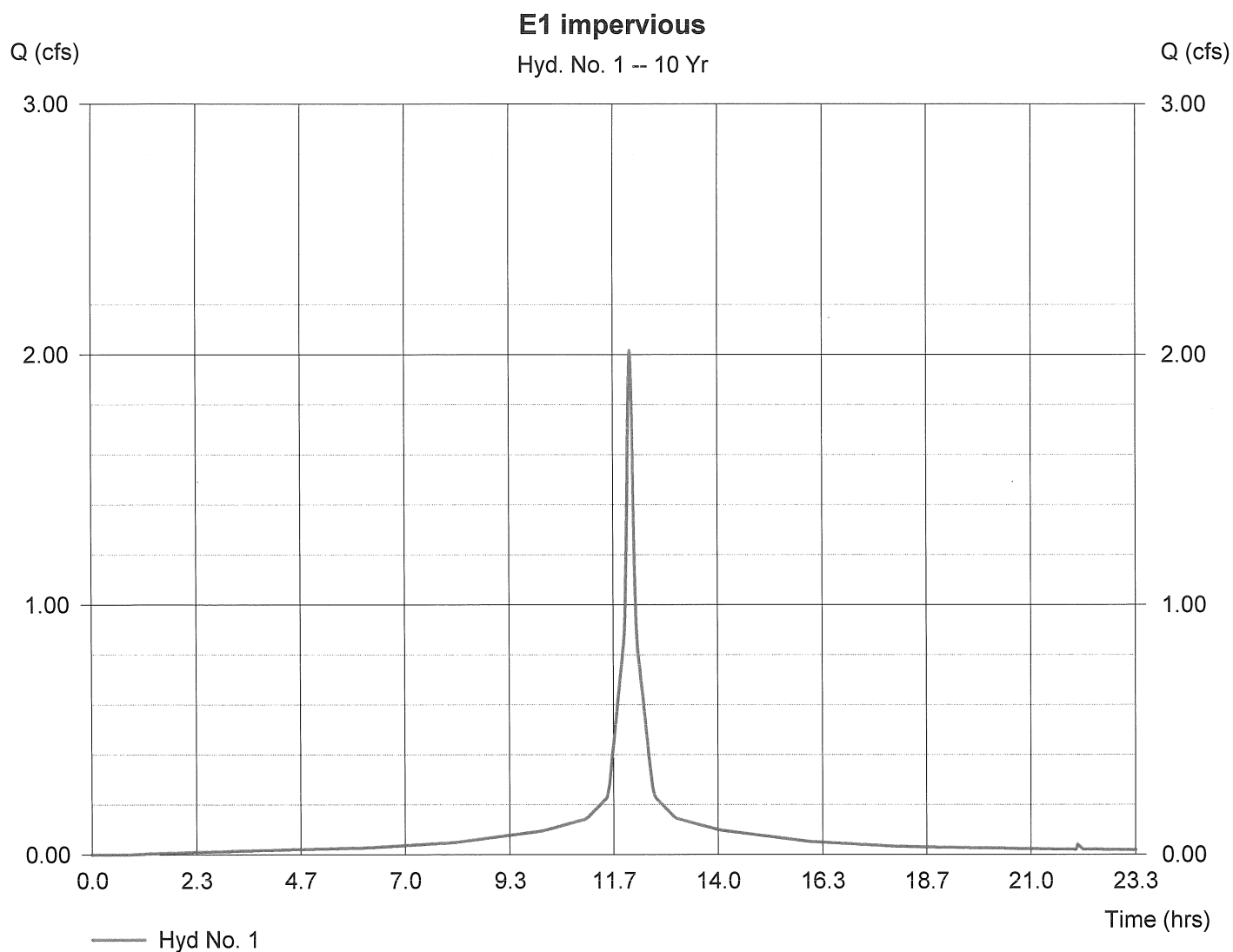
Hyd. No. 1

E1 impervious

Hydrograph type = SCS Runoff
 Storm frequency = 10 yrs
 Drainage area = 0.399 ac
 Basin Slope = 0.0 %
 Tc method = TR55
 Total precip. = 5.00 in
 Storm duration = 24 hrs

Peak discharge = 2.02 cfs
 Time interval = 1 min
 Curve number = 98
 Hydraulic length = 0 ft
 Time of conc. (Tc) = 2.20 min
 Distribution = Type III
 Shape factor = 285

Hydrograph Volume = 6,855 cuft



TR55 Tc Worksheet

Hydraflow Hydrographs by Intelisolve

Hyd. No. 1

E1 impervious

| <u>Description</u> | <u>A</u> | <u>B</u> | <u>C</u> | <u>Totals</u> |
|------------------------------------|---------------|----------------------|----------------------|-----------------|
| Sheet Flow | | | | |
| Manning's n-value | = 0.011 | 0.011 | 0.011 | |
| Flow length (ft) | = 113.0 | 0.0 | 0.0 | |
| Two-year 24-hr precip. (in) | = 3.26 | 0.00 | 0.00 | |
| Land slope (%) | = 0.59 | 0.00 | 0.00 | |
| Travel Time (min) | = 2.16 | + 0.00 | + 0.00 | = 2.16 |
| Shallow Concentrated Flow | | | | |
| Flow length (ft) | = 0.00 | 0.00 | 0.00 | |
| Watercourse slope (%) | = 0.00 | 0.00 | 0.00 | |
| Surface description | = Paved | Paved | Paved | |
| Average velocity (ft/s) | = 0.00 | 0.00 | 0.00 | |
| Travel Time (min) | = 0.00 | + 0.00 | + 0.00 | = 0.00 |
| Channel Flow | | | | |
| X sectional flow area (sqft) | = 0.00 | 0.00 | 0.00 | |
| Wetted perimeter (ft) | = 0.00 | 0.00 | 0.00 | |
| Channel slope (%) | = 0.00 | 0.00 | 0.00 | |
| Manning's n-value | = 0.015 | 0.015 | 0.015 | |
| Velocity (ft/s) | = 0.00 | 0.00 | 0.00 | |
| Flow length (ft) | = 0.0 | 0.0 | 0.0 | |
| Travel Time (min) | = 0.00 | + 0.00 | + 0.00 | = 0.00 |
| Total Travel Time, Tc | | | | 2.20 min |

Hydrograph Plot

Hydraflow Hydrographs by Intelisolve

Tuesday, Mar 10 2020, 12:14 PM

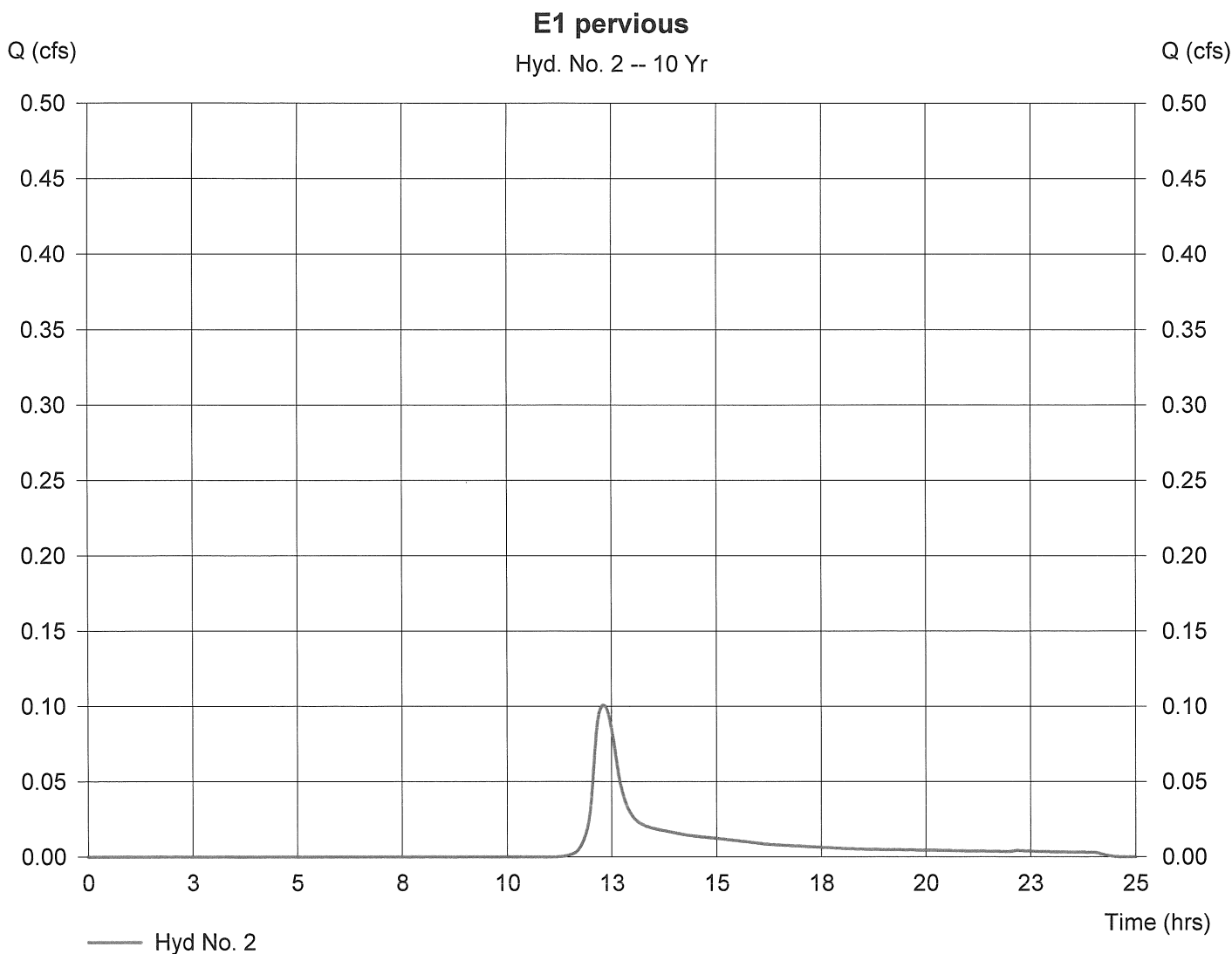
Hyd. No. 2

E1 pervious

Hydrograph type = SCS Runoff
 Storm frequency = 10 yrs
 Drainage area = 0.112 ac
 Basin Slope = 0.0 %
 Tc method = TR55
 Total precip. = 5.00 in
 Storm duration = 24 hrs

Peak discharge = 0.10 cfs
 Time interval = 1 min
 Curve number = 61
 Hydraulic length = 0 ft
 Time of conc. (Tc) = 14.60 min
 Distribution = Type III
 Shape factor = 285

Hydrograph Volume = 560 cuft



TR55 Tc Worksheet

Hydraflow Hydrographs by Intelisolve

Hyd. No. 2

E1 pervious

| <u>Description</u> | <u>A</u> | <u>B</u> | <u>C</u> | <u>Totals</u> |
|------------------------------------|----------------|----------------------|----------------------|------------------|
| Sheet Flow | | | | |
| Manning's n-value | = 0.410 | 0.011 | 0.011 | |
| Flow length (ft) | = 32.0 | 0.0 | 0.0 | |
| Two-year 24-hr precip. (in) | = 3.26 | 0.00 | 0.00 | |
| Land slope (%) | = 0.55 | 0.00 | 0.00 | |
| Travel Time (min) | = 14.62 | + 0.00 | + 0.00 | = 14.62 |
| Shallow Concentrated Flow | | | | |
| Flow length (ft) | = 0.00 | 0.00 | 0.00 | |
| Watercourse slope (%) | = 0.00 | 0.00 | 0.00 | |
| Surface description | = Paved | Paved | Paved | |
| Average velocity (ft/s) | = 0.00 | 0.00 | 0.00 | |
| Travel Time (min) | = 0.00 | + 0.00 | + 0.00 | = 0.00 |
| Channel Flow | | | | |
| X sectional flow area (sqft) | = 0.00 | 0.00 | 0.00 | |
| Wetted perimeter (ft) | = 0.00 | 0.00 | 0.00 | |
| Channel slope (%) | = 0.00 | 0.00 | 0.00 | |
| Manning's n-value | = 0.015 | 0.015 | 0.015 | |
| Velocity (ft/s) | = 0.00 | 0.00 | 0.00 | |
| Flow length (ft) | = 0.0 | 0.0 | 0.0 | |
| Travel Time (min) | = 0.00 | + 0.00 | + 0.00 | = 0.00 |
| Total Travel Time, Tc | | | | 14.60 min |

Hydrograph Plot

Hydraflow Hydrographs by Intelisolve

Tuesday, Mar 10 2020, 12:14 PM

Hyd. No. 3

E1 combined

Hydrograph type = Combine

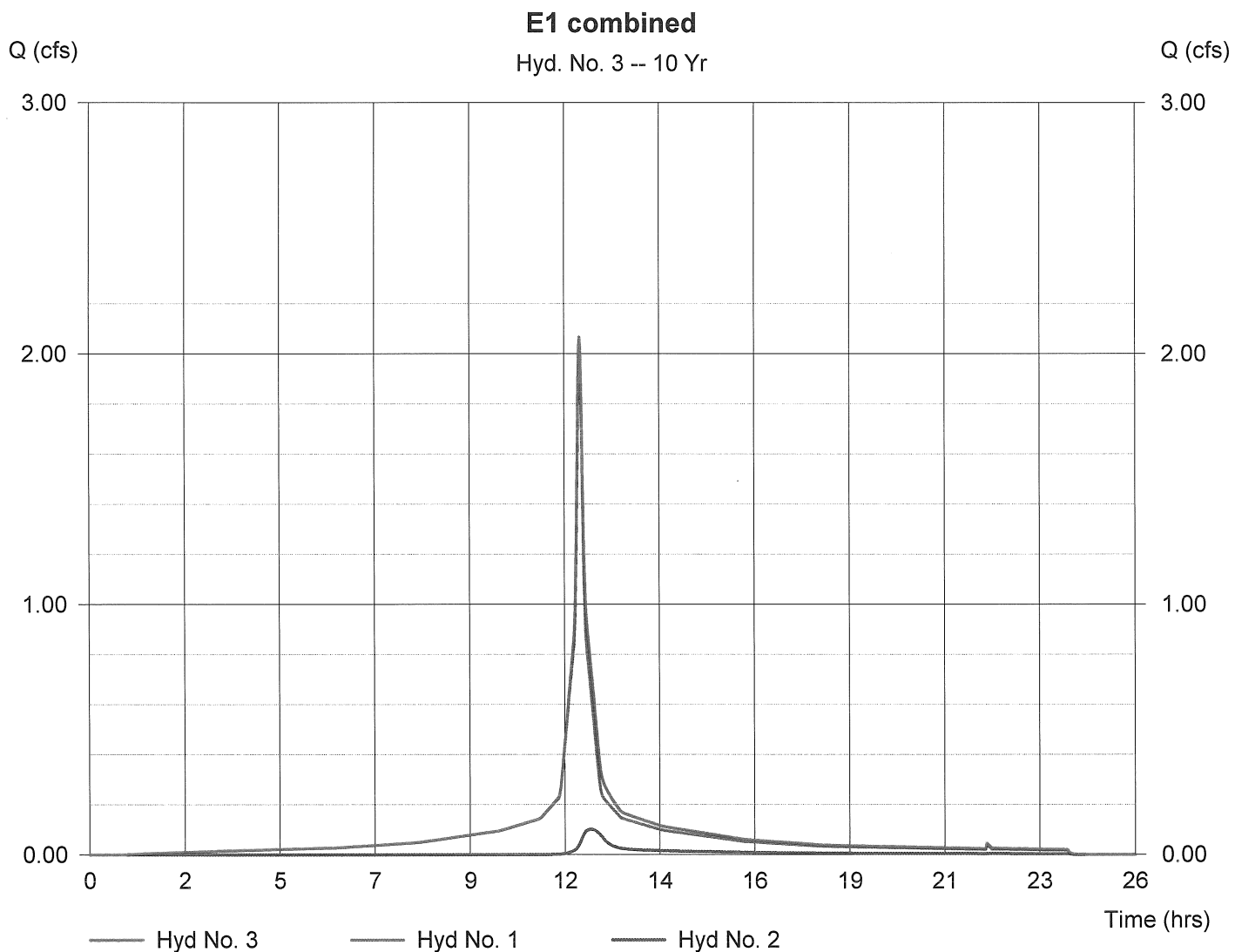
Storm frequency = 10 yrs

Inflow hyds. = 1, 2

Peak discharge = 2.07 cfs

Time interval = 1 min

Hydrograph Volume = 7,415 cuft



Hydrograph Plot

Hydraflow Hydrographs by Intelisolve

Tuesday, Mar 10 2020, 12:14 PM

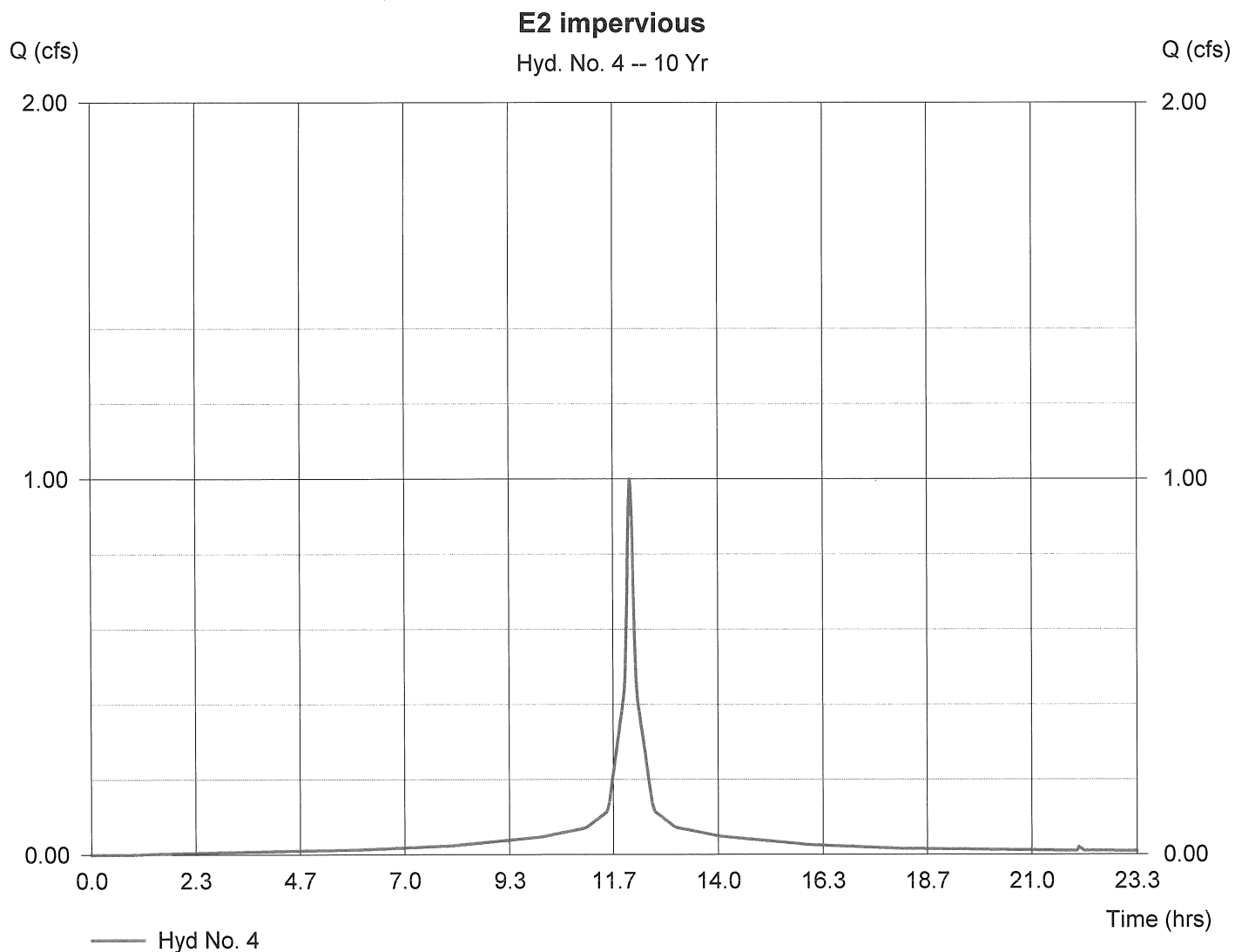
Hyd. No. 4

E2 impervious

Hydrograph type = SCS Runoff
 Storm frequency = 10 yrs
 Drainage area = 0.198 ac
 Basin Slope = 0.0 %
 Tc method = TR55
 Total precip. = 5.00 in
 Storm duration = 24 hrs

Peak discharge = 1.00 cfs
 Time interval = 1 min
 Curve number = 98
 Hydraulic length = 0 ft
 Time of conc. (Tc) = 2.50 min
 Distribution = Type III
 Shape factor = 285

Hydrograph Volume = 3,402 cuft



TR55 Tc Worksheet

Hydraflow Hydrographs by Intelisolve

Hyd. No. 4

E2 impervious

| <u>Description</u> | <u>A</u> | <u>B</u> | <u>C</u> | <u>Totals</u> |
|------------------------------------|---------------|----------|-------------|-----------------|
| Sheet Flow | | | | |
| Manning's n-value | = 0.011 | 0.011 | 0.011 | |
| Flow length (ft) | = 145.0 | 0.0 | 0.0 | |
| Two-year 24-hr precip. (in) | = 3.30 | 0.00 | 0.00 | |
| Land slope (%) | = 0.88 | 0.00 | 0.00 | |
| Travel Time (min) | = 2.23 | + | 0.00 | + |
| | | | | 0.00 |
| | | | | = 2.23 |
| Shallow Concentrated Flow | | | | |
| Flow length (ft) | = 36.00 | 0.00 | 0.00 | |
| Watercourse slope (%) | = 1.61 | 0.00 | 0.00 | |
| Surface description | = Paved | Paved | Paved | |
| Average velocity (ft/s) | = 2.58 | 0.00 | 0.00 | |
| Travel Time (min) | = 0.23 | + | 0.00 | + |
| | | | | 0.00 |
| | | | | = 0.23 |
| Channel Flow | | | | |
| X sectional flow area (sqft) | = 0.00 | 0.00 | 0.00 | |
| Wetted perimeter (ft) | = 0.00 | 0.00 | 0.00 | |
| Channel slope (%) | = 0.00 | 0.00 | 0.00 | |
| Manning's n-value | = 0.015 | 0.015 | 0.015 | |
| Velocity (ft/s) | = 0.00 | 0.00 | 0.00 | |
| Flow length (ft) | = 0.0 | 0.0 | 0.0 | |
| Travel Time (min) | = 0.00 | + | 0.00 | + |
| | | | | 0.00 |
| | | | | = 0.00 |
| Total Travel Time, Tc | | | | 2.50 min |

Hydrograph Plot

Hydraflow Hydrographs by Intelisolve

Tuesday, Mar 10 2020, 12:14 PM

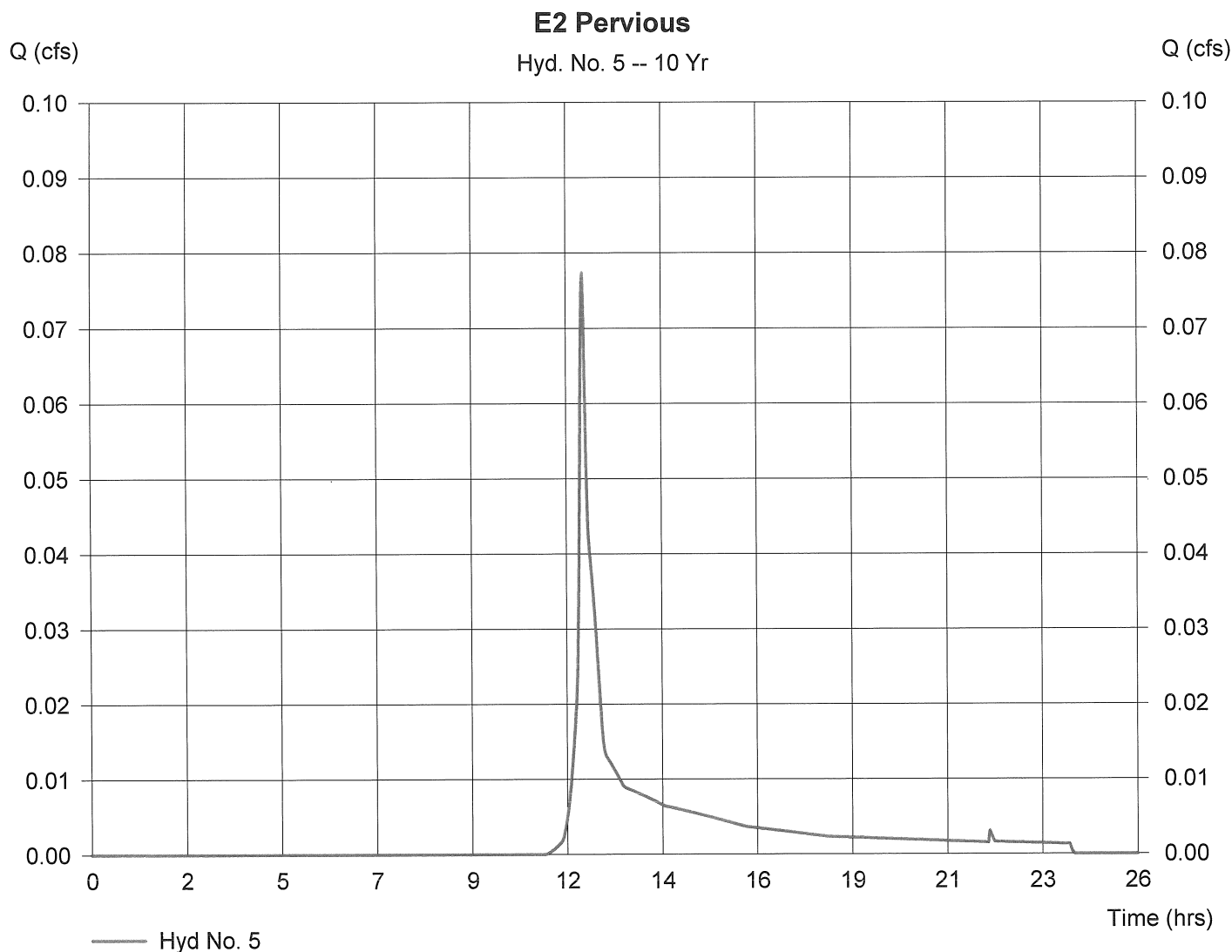
Hyd. No. 5

E2 Pervious

Hydrograph type = SCS Runoff
 Storm frequency = 10 yrs
 Drainage area = 0.051 ac
 Basin Slope = 0.0 %
 Tc method = USER
 Total precip. = 5.00 in
 Storm duration = 24 hrs

Peak discharge = 0.08 cfs
 Time interval = 1 min
 Curve number = 61
 Hydraulic length = 0 ft
 Time of conc. (Tc) = 2.00 min
 Distribution = Type III
 Shape factor = 285

Hydrograph Volume = 252 cuft



Hydrograph Plot

Hydraflow Hydrographs by Intelisolve

Tuesday, Mar 10 2020, 12:14 PM

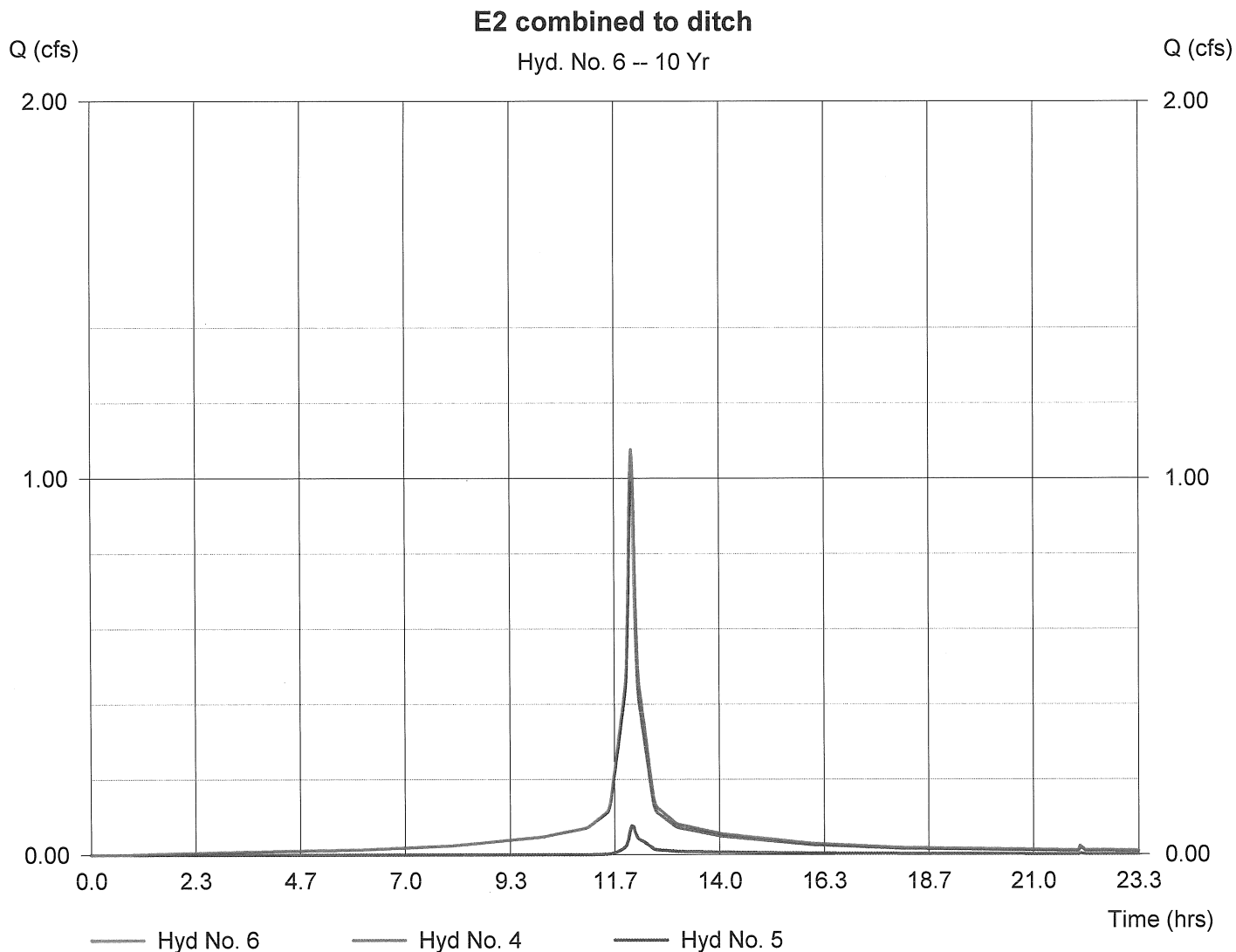
Hyd. No. 6

E2 combined to ditch

Hydrograph type = Combine
 Storm frequency = 10 yrs
 Inflow hyds. = 4, 5

Peak discharge = 1.08 cfs
 Time interval = 1 min

Hydrograph Volume = 3,654 cuft



Hydrograph Plot

Hydraflow Hydrographs by Intelisolve

Tuesday, Mar 10 2020, 12:14 PM

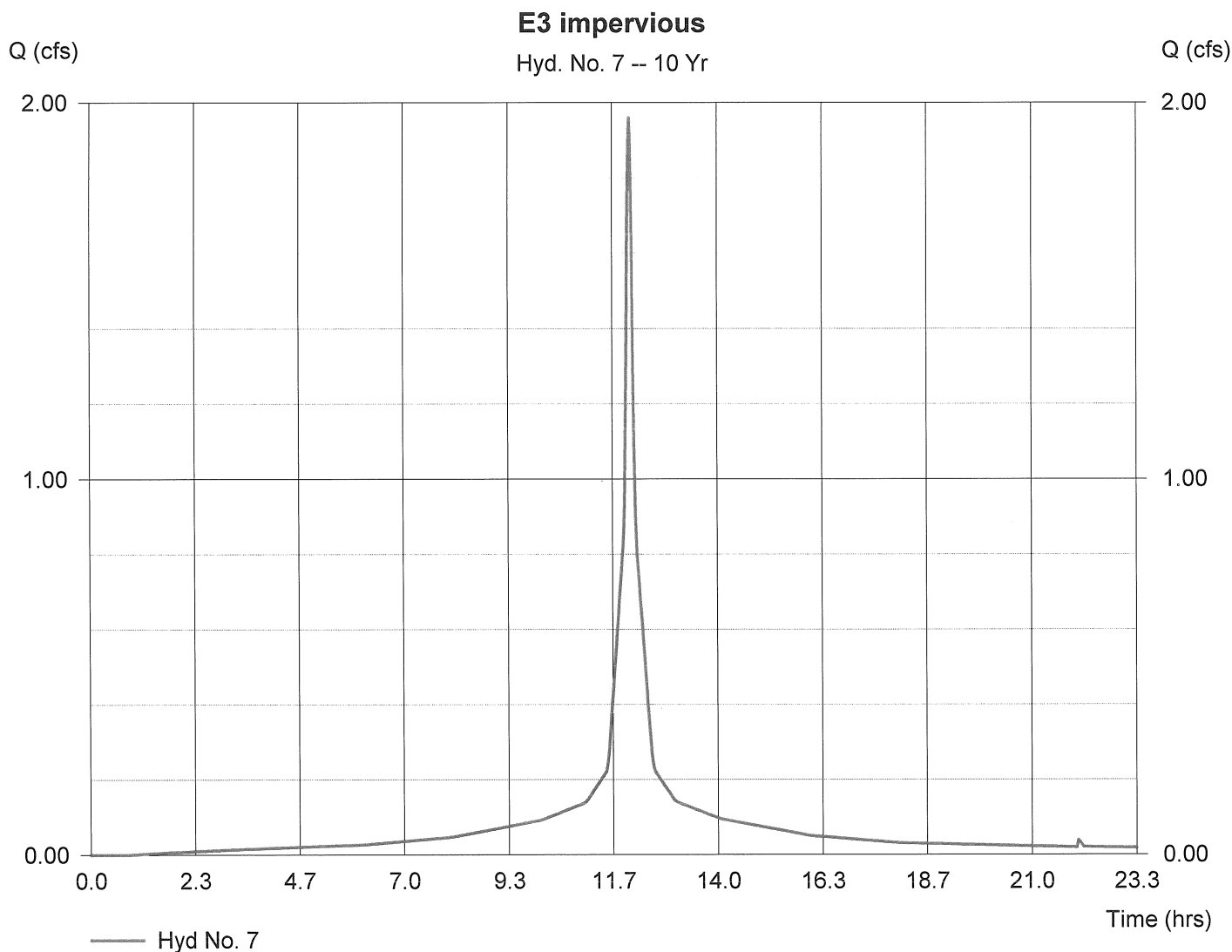
Hyd. No. 7

E3 impervious

Hydrograph type = SCS Runoff
 Storm frequency = 10 yrs
 Drainage area = 0.388 ac
 Basin Slope = 0.0 %
 Tc method = TR55
 Total precip. = 5.00 in
 Storm duration = 24 hrs

Peak discharge = 1.96 cfs
 Time interval = 1 min
 Curve number = 98
 Hydraulic length = 0 ft
 Time of conc. (Tc) = 2.90 min
 Distribution = Type III
 Shape factor = 285

Hydrograph Volume = 6,666 cuft



TR55 Tc Worksheet

Hydraflow Hydrographs by Intelisolve

Hyd. No. 7

E3 impervious

| <u>Description</u> | <u>A</u> | <u>B</u> | <u>C</u> | <u>Totals</u> |
|------------------------------------|---------------|----------|-------------|-----------------|
| Sheet Flow | | | | |
| Manning's n-value | = 0.011 | 0.011 | 0.011 | |
| Flow length (ft) | = 50.0 | 100.0 | 0.0 | |
| Two-year 24-hr precip. (in) | = 3.26 | 3.26 | 0.00 | |
| Land slope (%) | = 1.36 | 0.74 | 0.00 | |
| Travel Time (min) | = 0.80 | + | 1.79 | + |
| | | | 0.00 | = 2.59 |
| Shallow Concentrated Flow | | | | |
| Flow length (ft) | = 35.00 | 0.00 | 0.00 | |
| Watercourse slope (%) | = 0.74 | 0.00 | 0.00 | |
| Surface description | = Paved | Paved | Paved | |
| Average velocity (ft/s) | = 1.75 | 0.00 | 0.00 | |
| Travel Time (min) | = 0.33 | + | 0.00 | + |
| | | | 0.00 | = 0.33 |
| Channel Flow | | | | |
| X sectional flow area (sqft) | = 0.00 | 0.00 | 0.00 | |
| Wetted perimeter (ft) | = 0.00 | 0.00 | 0.00 | |
| Channel slope (%) | = 0.00 | 0.00 | 0.00 | |
| Manning's n-value | = 0.015 | 0.015 | 0.015 | |
| Velocity (ft/s) | = 0.00 | 0.00 | 0.00 | |
| Flow length (ft) | = 0.0 | 0.0 | 0.0 | |
| Travel Time (min) | = 0.00 | + | 0.00 | + |
| | | | 0.00 | = 0.00 |
| Total Travel Time, Tc | | | | 2.90 min |

Hydrograph Plot

Hydraflow Hydrographs by Intelisolve

Tuesday, Mar 10 2020, 12:14 PM

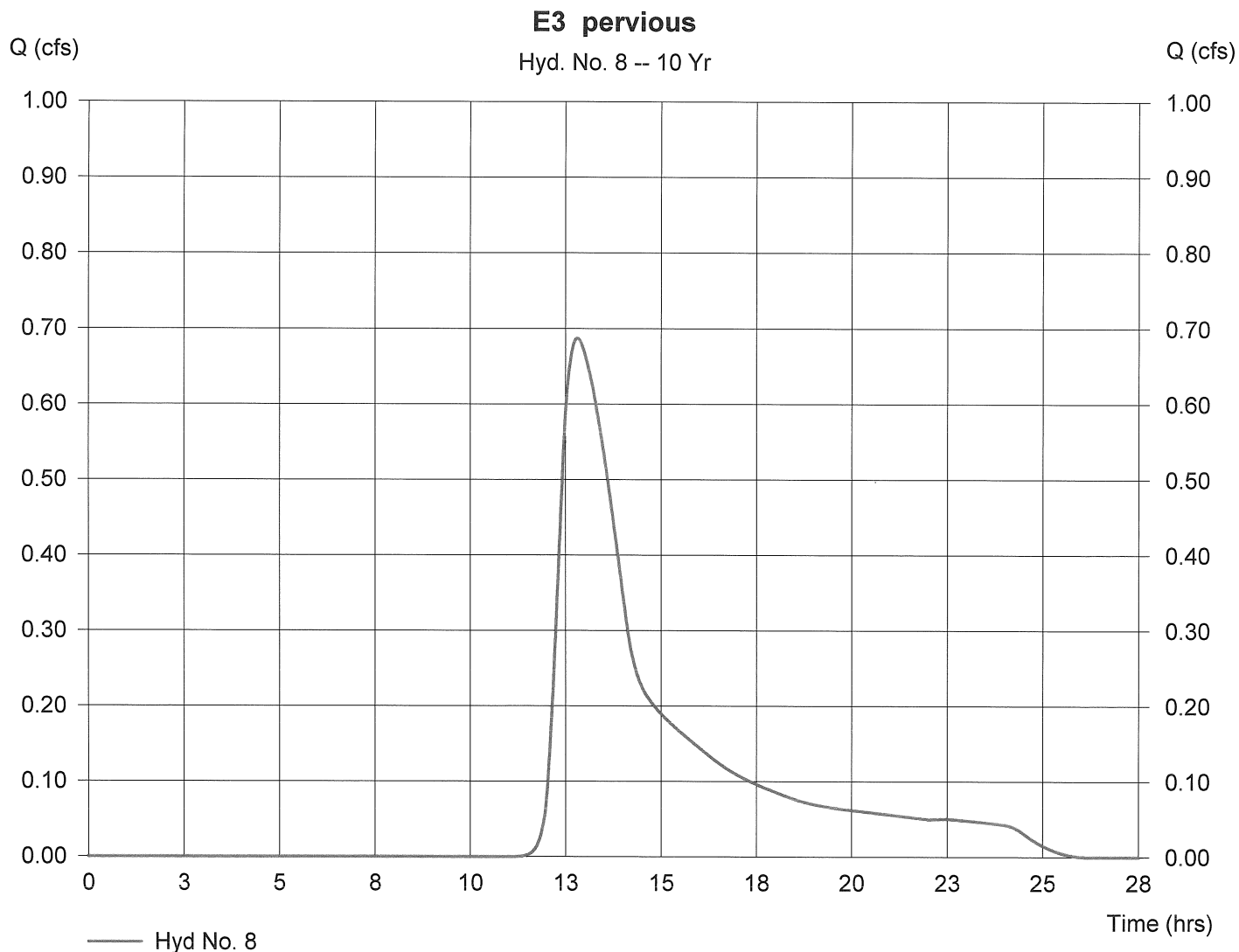
Hyd. No. 8

E3 pervious

Hydrograph type = SCS Runoff
 Storm frequency = 10 yrs
 Drainage area = 1.486 ac
 Basin Slope = 0.0 %
 Tc method = TR55
 Total precip. = 5.00 in
 Storm duration = 24 hrs

Peak discharge = 0.69 cfs
 Time interval = 1 min
 Curve number = 61
 Hydraulic length = 0 ft
 Time of conc. (Tc) = 48.60 min
 Distribution = Type III
 Shape factor = 285

Hydrograph Volume = 7,367 cuft



TR55 Tc Worksheet

Hydraflow Hydrographs by Intelisolve

Hyd. No. 8

E3 pervious

| <u>Description</u> | <u>A</u> | <u>B</u> | <u>C</u> | <u>Totals</u> |
|------------------------------------|----------------|-----------------------|----------------------|------------------|
| Sheet Flow | | | | |
| Manning's n-value | = 0.410 | 0.410 | 0.011 | |
| Flow length (ft) | = 115.0 | 35.0 | 0.0 | |
| Two-year 24-hr precip. (in) | = 3.26 | 3.26 | 0.00 | |
| Land slope (%) | = 1.33 | 0.45 | 0.00 | |
| Travel Time (min) | = 28.57 | + 17.02 | + 0.00 | = 45.58 |
| Shallow Concentrated Flow | | | | |
| Flow length (ft) | = 185.00 | 32.00 | 0.00 | |
| Watercourse slope (%) | = 0.45 | 6.25 | 0.00 | |
| Surface description | = Unpaved | Unpaved | Paved | |
| Average velocity (ft/s) | = 1.08 | 4.03 | 0.00 | |
| Travel Time (min) | = 2.85 | + 0.13 | + 0.00 | = 2.98 |
| Channel Flow | | | | |
| X sectional flow area (sqft) | = 0.00 | 0.00 | 0.00 | |
| Wetted perimeter (ft) | = 0.00 | 0.00 | 0.00 | |
| Channel slope (%) | = 0.00 | 0.00 | 0.00 | |
| Manning's n-value | = 0.015 | 0.015 | 0.015 | |
| Velocity (ft/s) | = 0.00 | 0.00 | 0.00 | |
| Flow length (ft) | = 0.0 | 0.0 | 0.0 | |
| Travel Time (min) | = 0.00 | + 0.00 | + 0.00 | = 0.00 |
| Total Travel Time, Tc | | | | 48.60 min |

Hydrograph Plot

Hydraflow Hydrographs by Intelisolve

Tuesday, Mar 10 2020, 12:14 PM

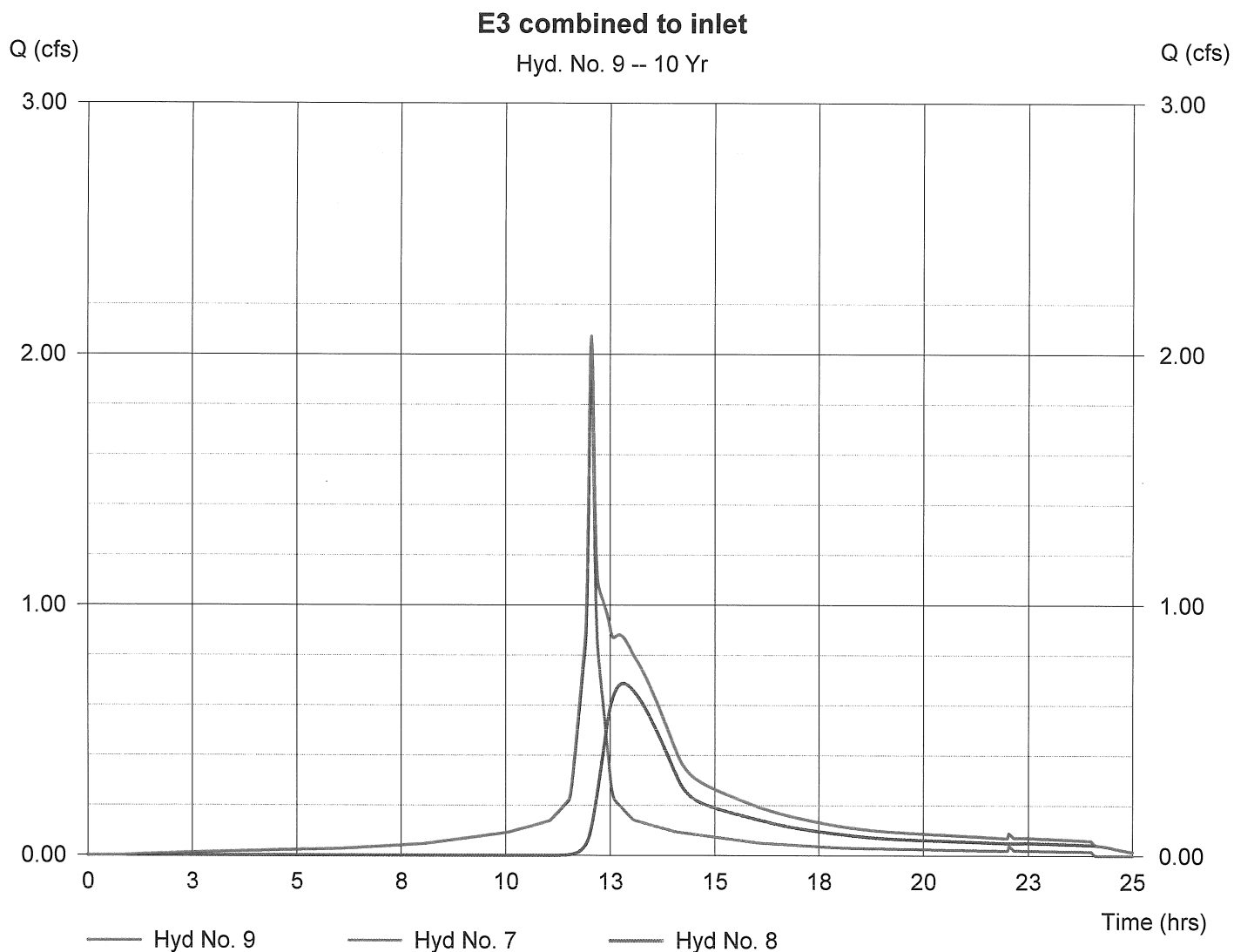
Hyd. No. 9

E3 combined to inlet

Hydrograph type = Combine
 Storm frequency = 10 yrs
 Inflow hyds. = 7, 8

Peak discharge = 2.07 cfs
 Time interval = 1 min

Hydrograph Volume = 14,033 cuft



Hydrograph Plot

Hydraflow Hydrographs by Intelisolve

Tuesday, Mar 10 2020, 12:14 PM

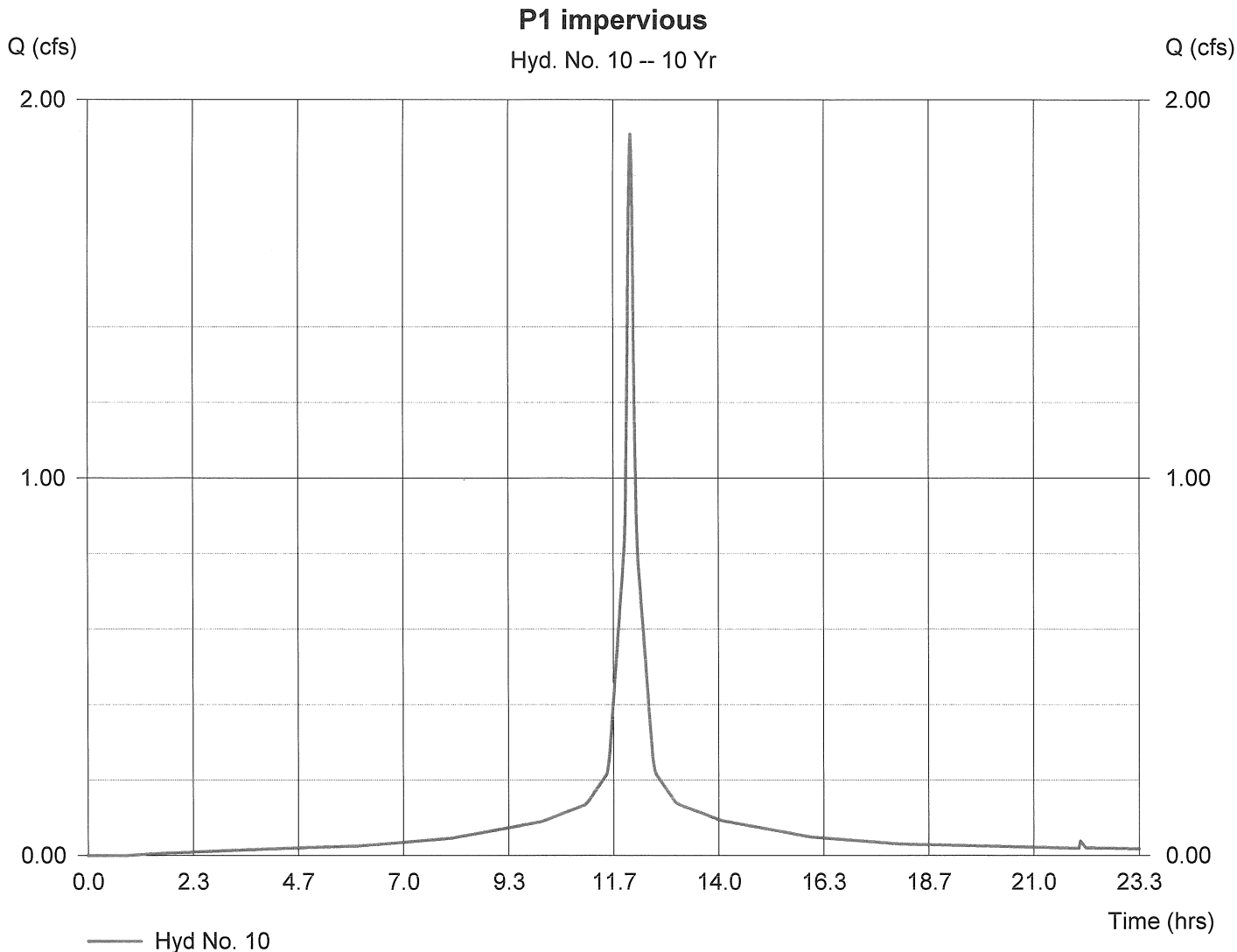
Hyd. No. 10

P1 impervious

Hydrograph type = SCS Runoff
 Storm frequency = 10 yrs
 Drainage area = 0.378 ac
 Basin Slope = 0.0 %
 Tc method = TR55
 Total precip. = 5.00 in
 Storm duration = 24 hrs

Peak discharge = 1.91 cfs
 Time interval = 1 min
 Curve number = 98
 Hydraulic length = 0 ft
 Time of conc. (Tc) = 2.40 min
 Distribution = Type III
 Shape factor = 285

Hydrograph Volume = 6,494 cuft



TR55 Tc Worksheet

Hydraflow Hydrographs by Intelisolve

Hyd. No. 10

P1 impervious

| <u>Description</u> | <u>A</u> | <u>B</u> | <u>C</u> | <u>Totals</u> |
|------------------------------------|---------------|----------------------|----------------------|-----------------|
| Sheet Flow | | | | |
| Manning's n-value | = 0.011 | 0.011 | 0.011 | |
| Flow length (ft) | = 123.0 | 0.0 | 0.0 | |
| Two-year 24-hr precip. (in) | = 3.26 | 0.00 | 0.00 | |
| Land slope (%) | = 0.55 | 0.00 | 0.00 | |
| Travel Time (min) | = 2.37 | + 0.00 | + 0.00 | = 2.37 |
| Shallow Concentrated Flow | | | | |
| Flow length (ft) | = 0.00 | 0.00 | 0.00 | |
| Watercourse slope (%) | = 0.00 | 0.00 | 0.00 | |
| Surface description | = Paved | Paved | Paved | |
| Average velocity (ft/s) | = 0.00 | 0.00 | 0.00 | |
| Travel Time (min) | = 0.00 | + 0.00 | + 0.00 | = 0.00 |
| Channel Flow | | | | |
| X sectional flow area (sqft) | = 0.00 | 0.00 | 0.00 | |
| Wetted perimeter (ft) | = 0.00 | 0.00 | 0.00 | |
| Channel slope (%) | = 0.00 | 0.00 | 0.00 | |
| Manning's n-value | = 0.015 | 0.015 | 0.015 | |
| Velocity (ft/s) | = 0.00 | 0.00 | 0.00 | |
| Flow length (ft) | = 0.0 | 0.0 | 0.0 | |
| Travel Time (min) | = 0.00 | + 0.00 | + 0.00 | = 0.00 |
| Total Travel Time, Tc | | | | 2.40 min |

Hydrograph Plot

Hydraflow Hydrographs by Intelisolve

Tuesday, Mar 10 2020, 12:14 PM

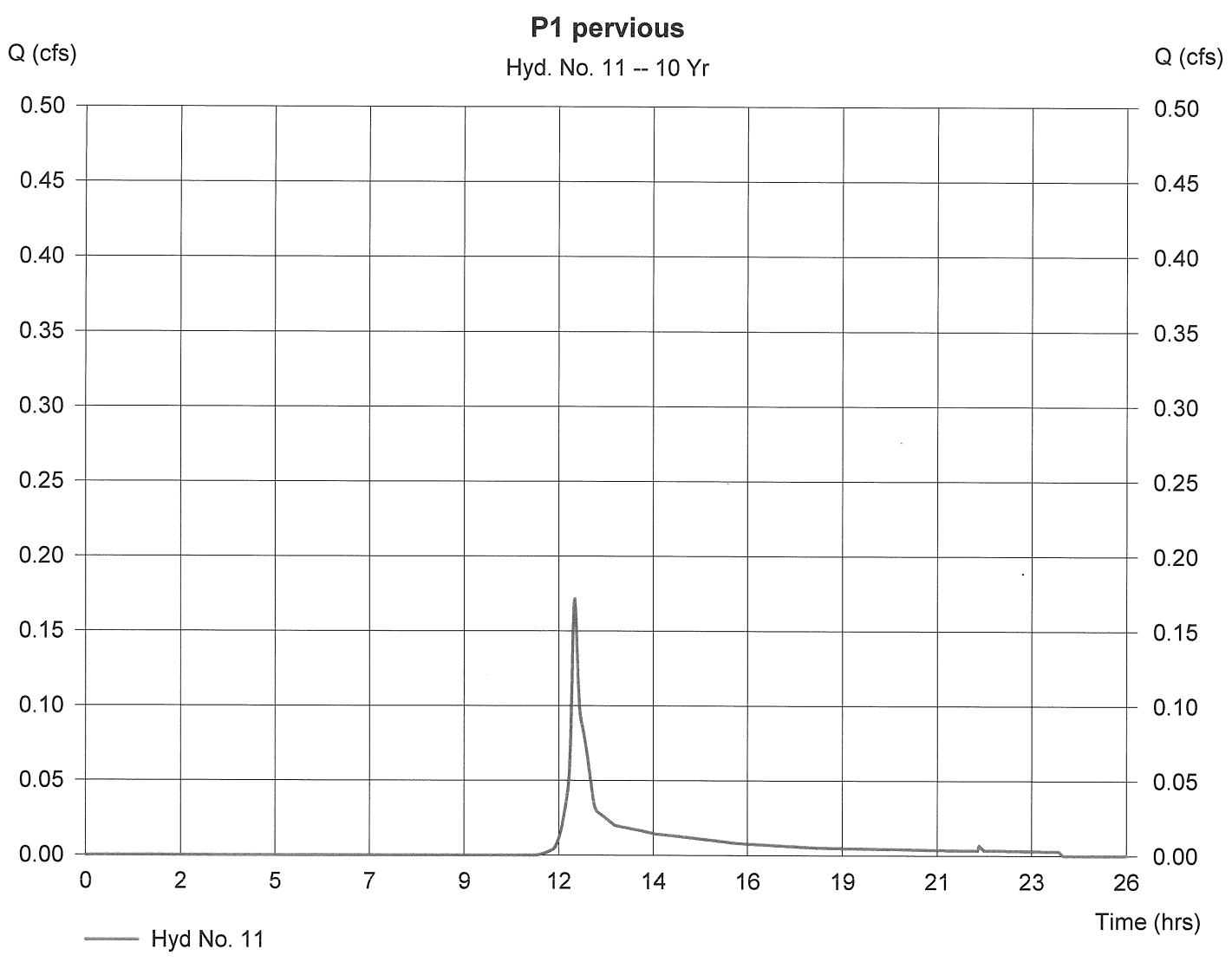
Hyd. No. 11

P1 pervious

Hydrograph type = SCS Runoff
Storm frequency = 10 yrs
Drainage area = 0.113 ac
Basin Slope = 0.0 %
Tc method = USER
Total precip. = 5.00 in
Storm duration = 24 hrs

Peak discharge = 0.17 cfs
Time interval = 1 min
Curve number = 61
Hydraulic length = 0 ft
Time of conc. (Tc) = 2.00 min
Distribution = Type III
Shape factor = 285

Hydrograph Volume = 558 cuft



Hydrograph Plot

Hydraflow Hydrographs by Intelisolve

Tuesday, Mar 10 2020, 12:14 PM

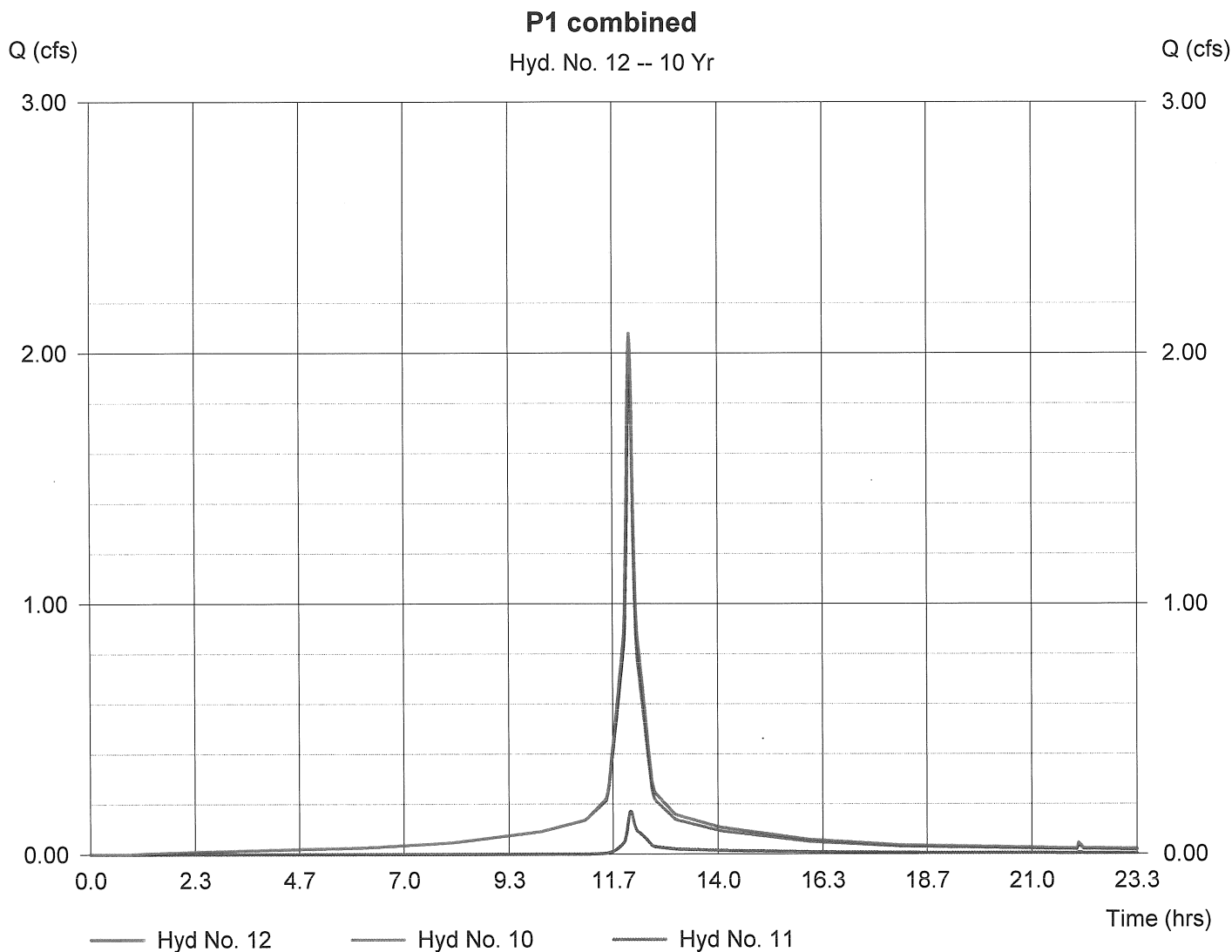
Hyd. No. 12

P1 combined

Hydrograph type = Combine
 Storm frequency = 10 yrs
 Inflow hyds. = 10, 11

Peak discharge = 2.08 cfs
 Time interval = 1 min

Hydrograph Volume = 7,052 cuft



Hydrograph Plot

Hydraflow Hydrographs by Intelisolve

Tuesday, Mar 10 2020, 12:14 PM

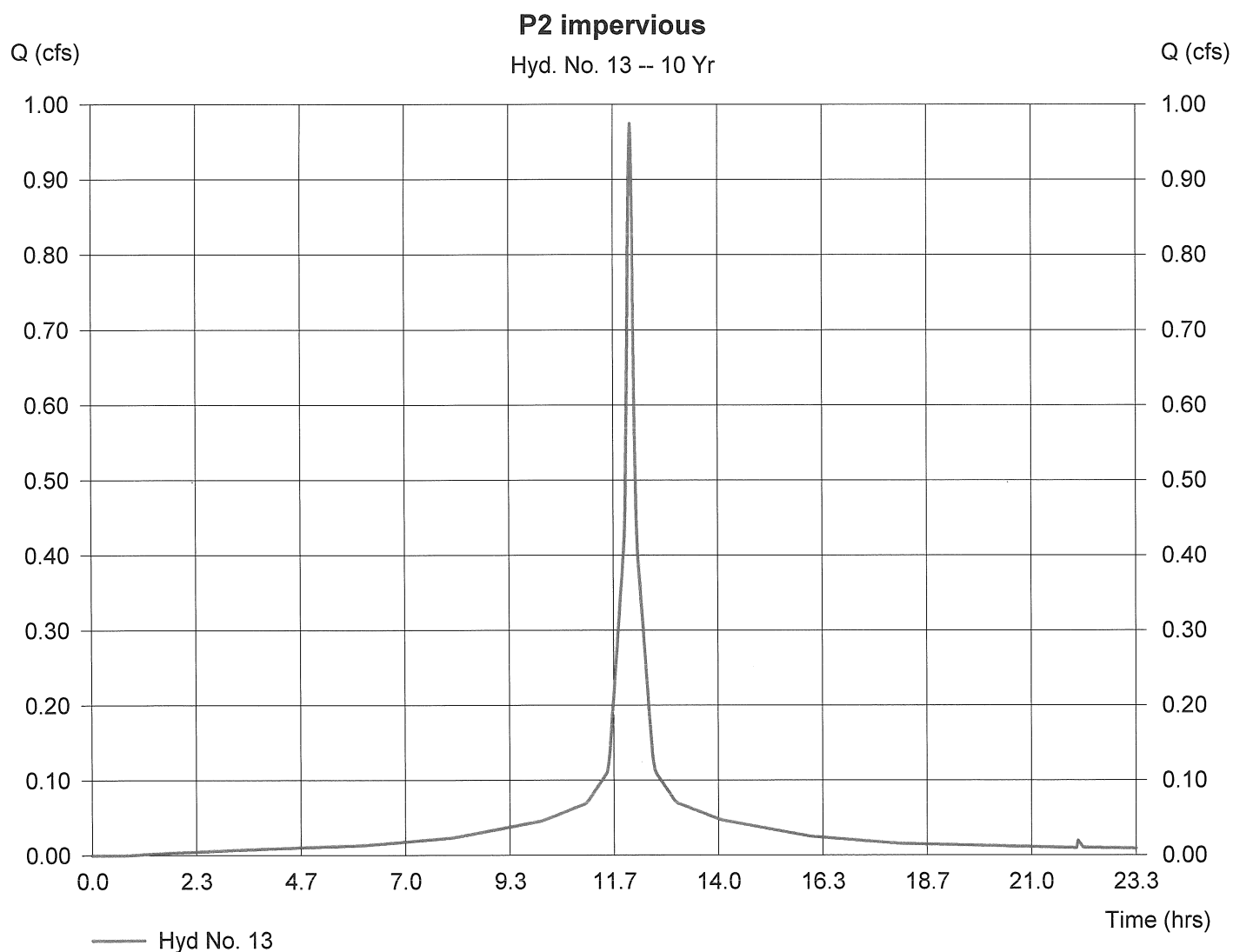
Hyd. No. 13

P2 impervious

Hydrograph type = SCS Runoff
 Storm frequency = 10 yrs
 Drainage area = 0.193 ac
 Basin Slope = 0.0 %
 Tc method = TR55
 Total precip. = 5.00 in
 Storm duration = 24 hrs

Peak discharge = 0.97 cfs
 Time interval = 1 min
 Curve number = 98
 Hydraulic length = 0 ft
 Time of conc. (Tc) = 2.90 min
 Distribution = Type III
 Shape factor = 285

Hydrograph Volume = 3,316 cuft



TR55 Tc Worksheet

Hydraflow Hydrographs by Intelisolve

Hyd. No. 13

P2 impervious

| <u>Description</u> | <u>A</u> | <u>B</u> | <u>C</u> | <u>Totals</u> |
|------------------------------------|---------------|----------|-------------|-----------------|
| Sheet Flow | | | | |
| Manning's n-value | = 0.011 | 0.011 | 0.011 | |
| Flow length (ft) | = 50.0 | 95.0 | 39.0 | |
| Two-year 24-hr precip. (in) | = 3.26 | 3.26 | 3.26 | |
| Land slope (%) | = 1.20 | 1.05 | 1.67 | |
| Travel Time (min) | = 0.85 | + | 1.49 | + |
| | | | 0.61 | = 2.94 |
| Shallow Concentrated Flow | | | | |
| Flow length (ft) | = 0.00 | 0.00 | 0.00 | |
| Watercourse slope (%) | = 0.00 | 0.00 | 0.00 | |
| Surface description | = Paved | Paved | Paved | |
| Average velocity (ft/s) | = 0.00 | 0.00 | 0.00 | |
| Travel Time (min) | = 0.00 | + | 0.00 | + |
| | | | 0.00 | = 0.00 |
| Channel Flow | | | | |
| X sectional flow area (sqft) | = 0.00 | 0.00 | 0.00 | |
| Wetted perimeter (ft) | = 0.00 | 0.00 | 0.00 | |
| Channel slope (%) | = 0.00 | 0.00 | 0.00 | |
| Manning's n-value | = 0.015 | 0.015 | 0.015 | |
| Velocity (ft/s) | = 0.00 | 0.00 | 0.00 | |
| Flow length (ft) | = 0.0 | 0.0 | 0.0 | |
| Travel Time (min) | = 0.00 | + | 0.00 | + |
| | | | 0.00 | = 0.00 |
| Total Travel Time, Tc | | | | 2.90 min |

Hydrograph Plot

Hydraflow Hydrographs by Intelisolve

Tuesday, Mar 10 2020, 12:14 PM

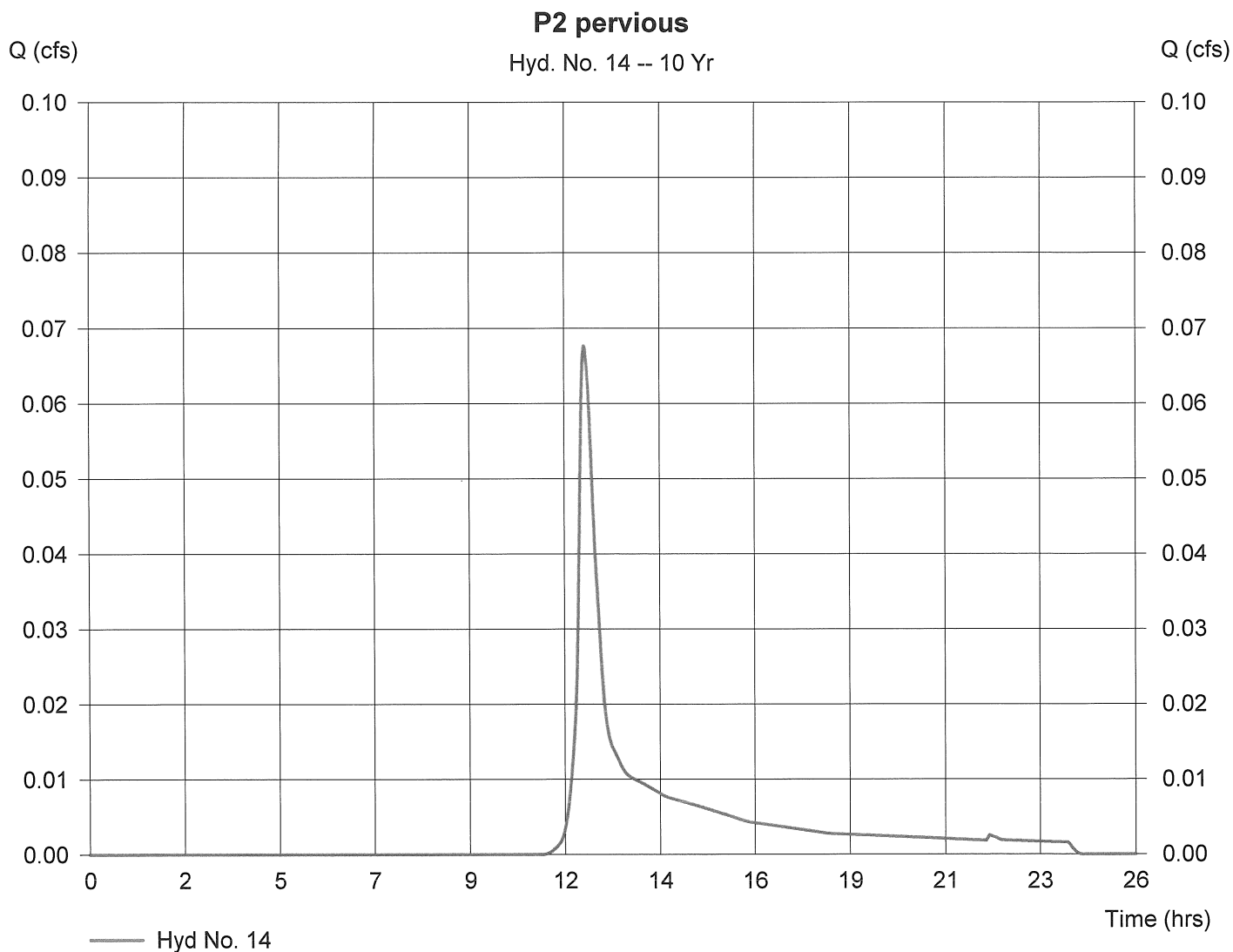
Hyd. No. 14

P2 pervious

Hydrograph type = SCS Runoff
 Storm frequency = 10 yrs
 Drainage area = 0.059 ac
 Basin Slope = 0.0 %
 Tc method = TR55
 Total precip. = 5.00 in
 Storm duration = 24 hrs

Peak discharge = 0.07 cfs
 Time interval = 1 min
 Curve number = 61
 Hydraulic length = 0 ft
 Time of conc. (Tc) = 6.70 min
 Distribution = Type III
 Shape factor = 285

Hydrograph Volume = 298 cuft



TR55 Tc Worksheet

Hydraflow Hydrographs by Intelisolve

Hyd. No. 14

P2 pervious

| <u>Description</u> | <u>A</u> | <u>B</u> | <u>C</u> | <u>Totals</u> |
|------------------------------------|---------------|----------------------|----------------------|-----------------|
| Sheet Flow | | | | |
| Manning's n-value | = 0.410 | 0.011 | 0.011 | |
| Flow length (ft) | = 21.0 | 0.0 | 0.0 | |
| Two-year 24-hr precip. (in) | = 3.26 | 0.00 | 0.00 | |
| Land slope (%) | = 1.67 | 0.00 | 0.00 | |
| Travel Time (min) | = 6.69 | + 0.00 | + 0.00 | = 6.69 |
| Shallow Concentrated Flow | | | | |
| Flow length (ft) | = 0.00 | 0.00 | 0.00 | |
| Watercourse slope (%) | = 0.00 | 0.00 | 0.00 | |
| Surface description | = Paved | Paved | Paved | |
| Average velocity (ft/s) | = 0.00 | 0.00 | 0.00 | |
| Travel Time (min) | = 0.00 | + 0.00 | + 0.00 | = 0.00 |
| Channel Flow | | | | |
| X sectional flow area (sqft) | = 0.00 | 0.00 | 0.00 | |
| Wetted perimeter (ft) | = 0.00 | 0.00 | 0.00 | |
| Channel slope (%) | = 0.00 | 0.00 | 0.00 | |
| Manning's n-value | = 0.015 | 0.015 | 0.015 | |
| Velocity (ft/s) | = 0.00 | 0.00 | 0.00 | |
| Flow length (ft) | = 0.0 | 0.0 | 0.0 | |
| Travel Time (min) | = 0.00 | + 0.00 | + 0.00 | = 0.00 |
| Total Travel Time, Tc | | | | 6.70 min |

Hydrograph Plot

Hydraflow Hydrographs by Intelisolve

Tuesday, Mar 10 2020, 12:14 PM

Hyd. No. 15

P2 combined to ditch

Hydrograph type = Combine

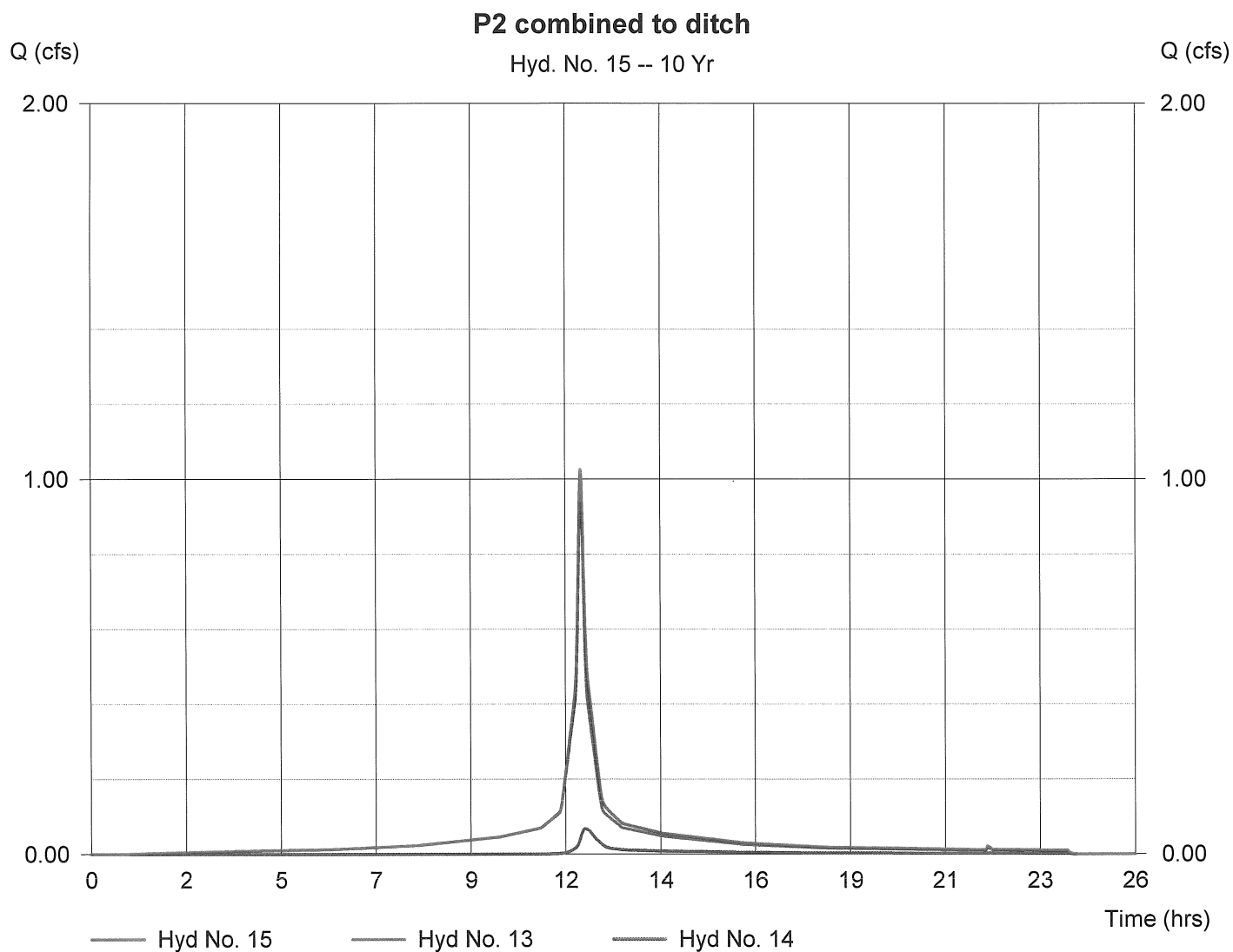
Storm frequency = 10 yrs

Inflow hyds. = 13, 14

Peak discharge = 1.02 cfs

Time interval = 1 min

Hydrograph Volume = 3,614 cuft



Hydrograph Plot

Hydraflow Hydrographs by Intelisolve

Tuesday, Mar 10 2020, 12:14 PM

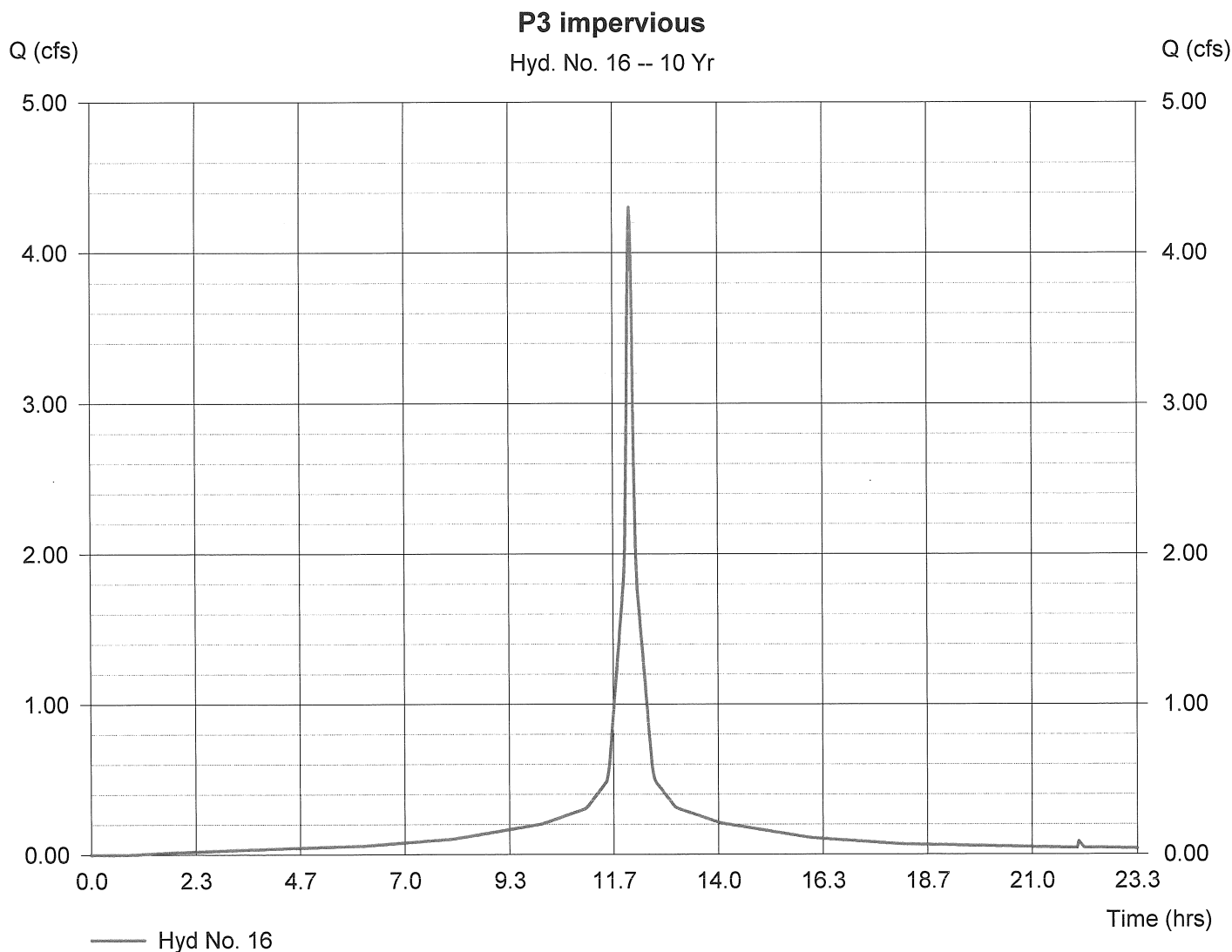
Hyd. No. 16

P3 impervious

Hydrograph type = SCS Runoff
 Storm frequency = 10 yrs
 Drainage area = 0.852 ac
 Basin Slope = 0.0 %
 Tc method = TR55
 Total precip. = 5.00 in
 Storm duration = 24 hrs

Peak discharge = 4.30 cfs
 Time interval = 1 min
 Curve number = 98
 Hydraulic length = 0 ft
 Time of conc. (Tc) = 2.50 min
 Distribution = Type III
 Shape factor = 285

Hydrograph Volume = 14,638 cuft



TR55 Tc Worksheet

Hydraflow Hydrographs by Intelisolve

Hyd. No. 16

P3 impervious

| <u>Description</u> | <u>A</u> | <u>B</u> | <u>C</u> | <u>Totals</u> |
|------------------------------------|---------------|----------------------|----------------------|-----------------|
| Sheet Flow | | | | |
| Manning's n-value | = 0.011 | 0.011 | 0.011 | |
| Flow length (ft) | = 147.0 | 0.0 | 0.0 | |
| Two-year 24-hr precip. (in) | = 3.26 | 0.00 | 0.00 | |
| Land slope (%) | = 0.68 | 0.00 | 0.00 | |
| Travel Time (min) | = 2.52 | + 0.00 | + 0.00 | = 2.52 |
| Shallow Concentrated Flow | | | | |
| Flow length (ft) | = 0.00 | 0.00 | 0.00 | |
| Watercourse slope (%) | = 0.00 | 0.00 | 0.00 | |
| Surface description | = Paved | Paved | Paved | |
| Average velocity (ft/s) | = 0.00 | 0.00 | 0.00 | |
| Travel Time (min) | = 0.00 | + 0.00 | + 0.00 | = 0.00 |
| Channel Flow | | | | |
| X sectional flow area (sqft) | = 0.00 | 0.00 | 0.00 | |
| Wetted perimeter (ft) | = 0.00 | 0.00 | 0.00 | |
| Channel slope (%) | = 0.00 | 0.00 | 0.00 | |
| Manning's n-value | = 0.015 | 0.015 | 0.015 | |
| Velocity (ft/s) | = 0.00 | 0.00 | 0.00 | |
| Flow length (ft) | = 0.0 | 0.0 | 0.0 | |
| Travel Time (min) | = 0.00 | + 0.00 | + 0.00 | = 0.00 |
| Total Travel Time, Tc | | | | 2.50 min |

Hydrograph Plot

Hydraflow Hydrographs by Intelisolve

Tuesday, Mar 10 2020, 12:14 PM

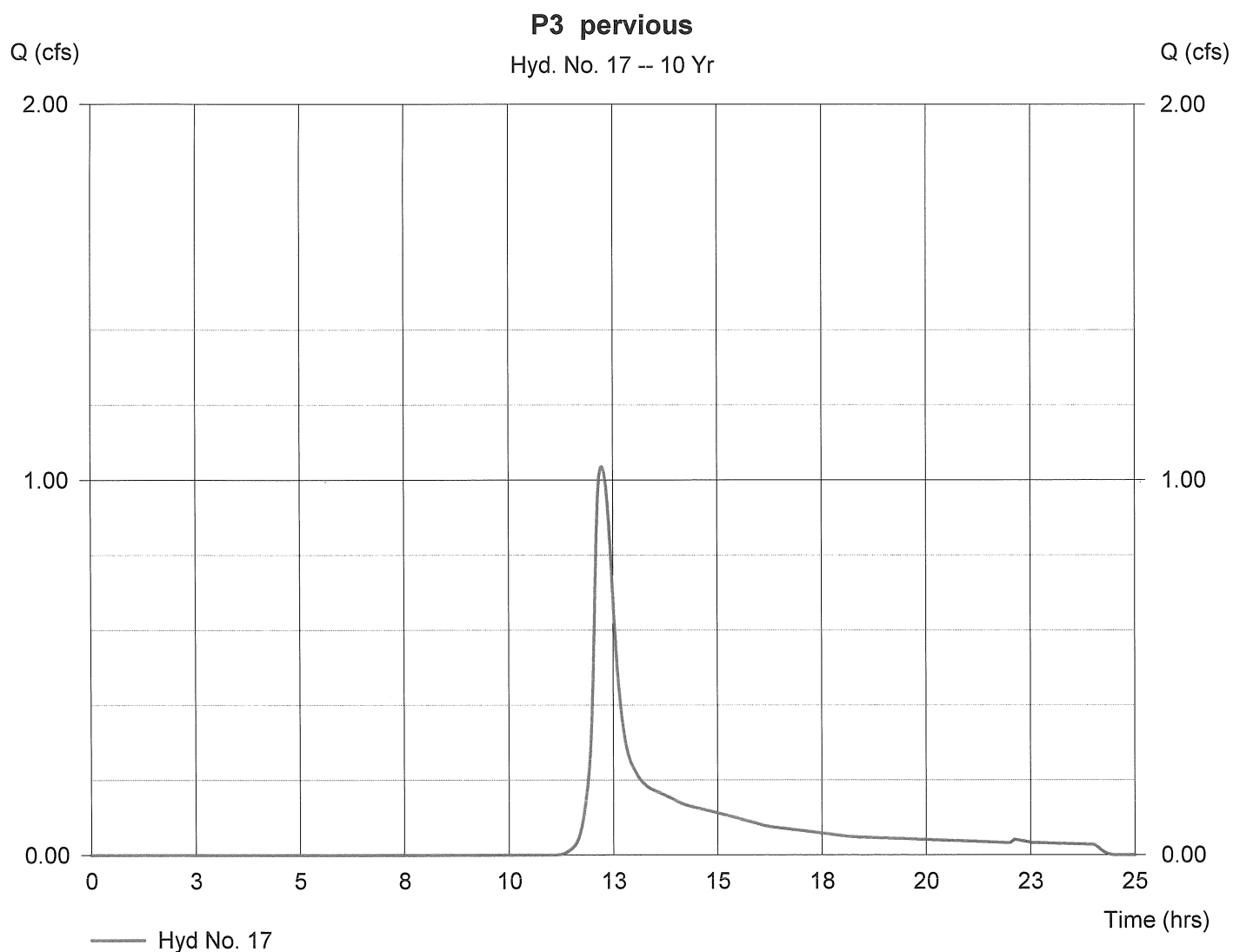
Hyd. No. 17

P3 pervious

Hydrograph type = SCS Runoff
 Storm frequency = 10 yrs
 Drainage area = 1.039 ac
 Basin Slope = 0.0 %
 Tc method = TR55
 Total precip. = 5.00 in
 Storm duration = 24 hrs

Peak discharge = 1.04 cfs
 Time interval = 1 min
 Curve number = 61
 Hydraulic length = 0 ft
 Time of conc. (Tc) = 10.40 min
 Distribution = Type III
 Shape factor = 285

Hydrograph Volume = 5,212 cuft



TR55 Tc Worksheet

Hydraflow Hydrographs by Intelisolve

Hyd. No. 17

P3 pervious

| <u>Description</u> | <u>A</u> | <u>B</u> | <u>C</u> | <u>Totals</u> |
|------------------------------------|---------------|----------------------|----------------------|------------------|
| Sheet Flow | | | | |
| Manning's n-value | = 0.410 | 0.011 | 0.011 | |
| Flow length (ft) | = 36.0 | 80.0 | 0.0 | |
| Two-year 24-hr precip. (in) | = 3.26 | 3.26 | 0.00 | |
| Land slope (%) | = 2.22 | 1.25 | 0.00 | |
| Travel Time (min) | = 9.19 | + 1.21 | + 0.00 | = 10.40 |
| Shallow Concentrated Flow | | | | |
| Flow length (ft) | = 0.00 | 0.00 | 0.00 | |
| Watercourse slope (%) | = 0.00 | 0.00 | 0.00 | |
| Surface description | = Unpaved | Paved | Paved | |
| Average velocity (ft/s) | = 0.00 | 0.00 | 0.00 | |
| Travel Time (min) | = 0.00 | + 0.00 | + 0.00 | = 0.00 |
| Channel Flow | | | | |
| X sectional flow area (sqft) | = 0.00 | 0.00 | 0.00 | |
| Wetted perimeter (ft) | = 0.00 | 0.00 | 0.00 | |
| Channel slope (%) | = 0.00 | 0.00 | 0.00 | |
| Manning's n-value | = 0.015 | 0.015 | 0.015 | |
| Velocity (ft/s) | = 0.00 | 0.00 | 0.00 | |
| Flow length (ft) | = 0.0 | 0.0 | 0.0 | |
| Travel Time (min) | = 0.00 | + 0.00 | + 0.00 | = 0.00 |
| Total Travel Time, Tc | | | | 10.40 min |

Hydrograph Plot

Hydraflow Hydrographs by Intelisolve

Tuesday, Mar 10 2020, 12:14 PM

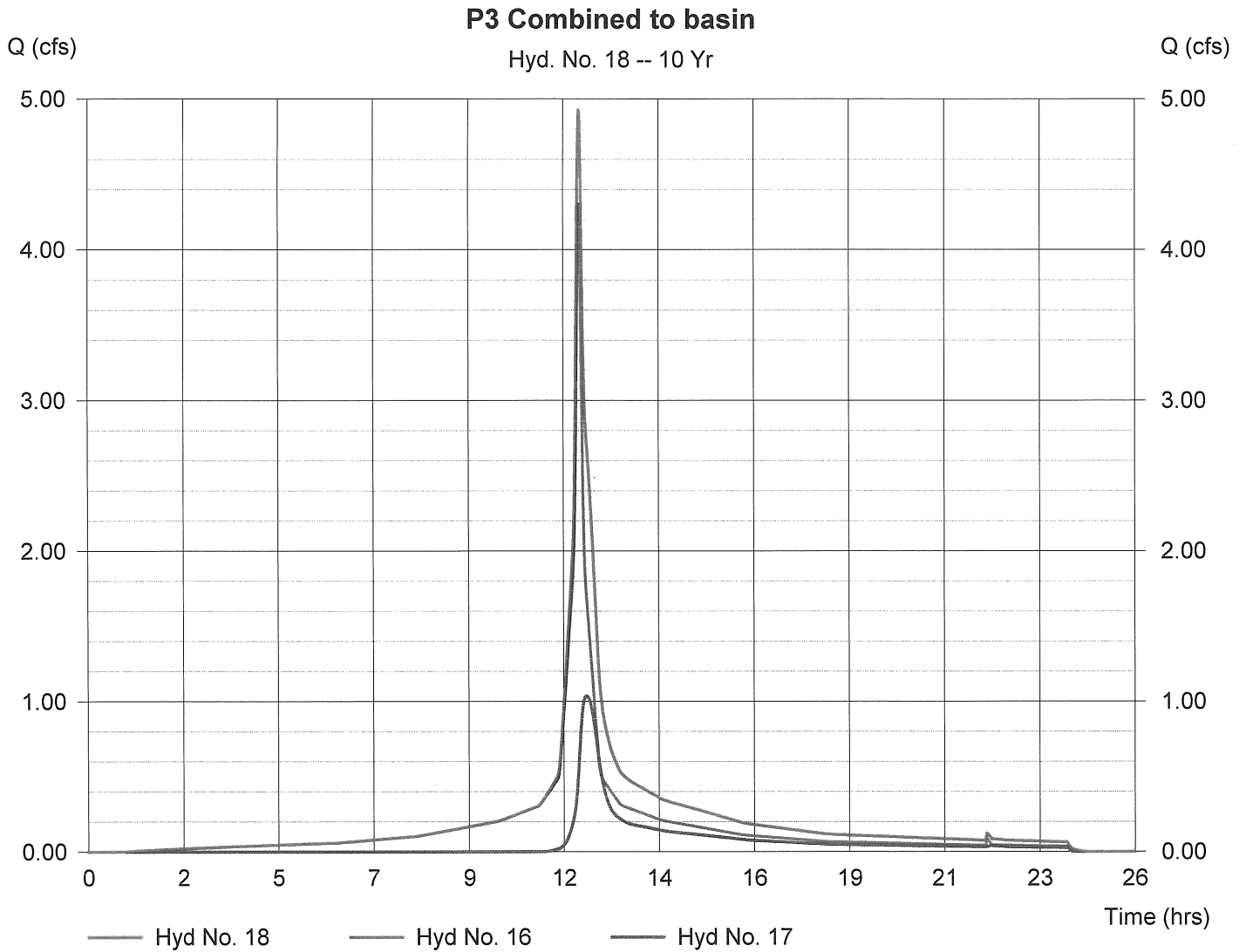
Hyd. No. 18

P3 Combined to basin

Hydrograph type = Combine
Storm frequency = 10 yrs
Inflow hyds. = 16, 17

Peak discharge = 4.93 cfs
Time interval = 1 min

Hydrograph Volume = 19,851 cuft



Hydrograph Plot

Hydraflow Hydrographs by Intelisolve

Tuesday, Mar 10 2020, 12:14 PM

Hyd. No. 19

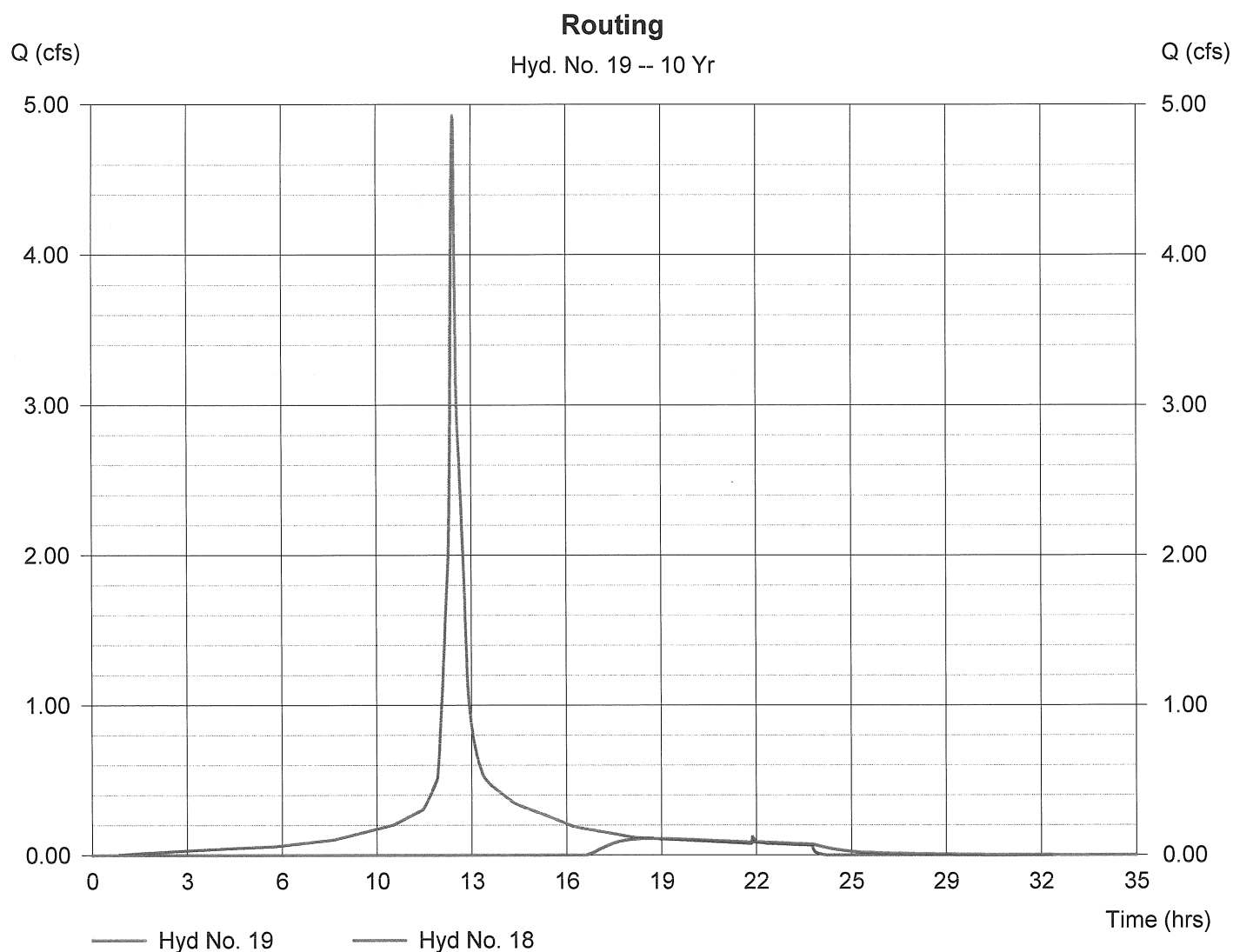
Routing

Hydrograph type = Reservoir
 Storm frequency = 10 yrs
 Inflow hyd. No. = 18
 Reservoir name = Pond

Peak discharge = 0.11 cfs
 Time interval = 1 min
 Max. Elevation = 112.64 ft
 Max. Storage = 17,581 cuft

Storage Indication method used.

Hydrograph Volume = 2,742 cuft



Pond Report

Hydraflow Hydrographs by Intelisolve

Tuesday, Mar 10 2020, 12:14 PM

Pond No. 1 - Pond

Pond Data

Bottom LxW = 160.0 x 60.0 ft Side slope = 3.0:1 Bottom elev. = 111.00 ft Depth = 2.50 ft

Stage / Storage Table

| Stage (ft) | Elevation (ft) | Contour area (sqft) | Incr. Storage (cuft) | Total storage (cuft) |
|------------|----------------|---------------------|----------------------|----------------------|
| 0.00 | 111.00 | 9,600 | 0 | 0 |
| 0.13 | 111.13 | 9,766 | 1,210 | 1,210 |
| 0.25 | 111.25 | 9,932 | 1,231 | 2,441 |
| 0.38 | 111.38 | 10,100 | 1,252 | 3,693 |
| 0.50 | 111.50 | 10,269 | 1,273 | 4,967 |
| 0.63 | 111.63 | 10,439 | 1,294 | 6,261 |
| 0.75 | 111.75 | 10,610 | 1,316 | 7,576 |
| 0.88 | 111.88 | 10,783 | 1,337 | 8,913 |
| 1.00 | 112.00 | 10,956 | 1,359 | 10,272 |
| 1.13 | 112.13 | 11,131 | 1,380 | 11,652 |
| 1.25 | 112.25 | 11,306 | 1,402 | 13,055 |
| 1.38 | 112.38 | 11,483 | 1,424 | 14,479 |
| 1.50 | 112.50 | 11,661 | 1,446 | 15,926 |
| 1.63 | 112.63 | 11,840 | 1,469 | 17,394 |
| 1.75 | 112.75 | 12,020 | 1,491 | 18,886 |
| 1.88 | 112.88 | 12,202 | 1,514 | 20,399 |
| 2.00 | 113.00 | 12,384 | 1,537 | 21,936 |
| 2.13 | 113.13 | 12,568 | 1,559 | 23,495 |
| 2.25 | 113.25 | 12,752 | 1,582 | 25,078 |
| 2.38 | 113.38 | 12,938 | 1,606 | 26,684 |
| 2.50 | 113.50 | 13,125 | 1,629 | 28,313 |

Culvert / Orifice Structures

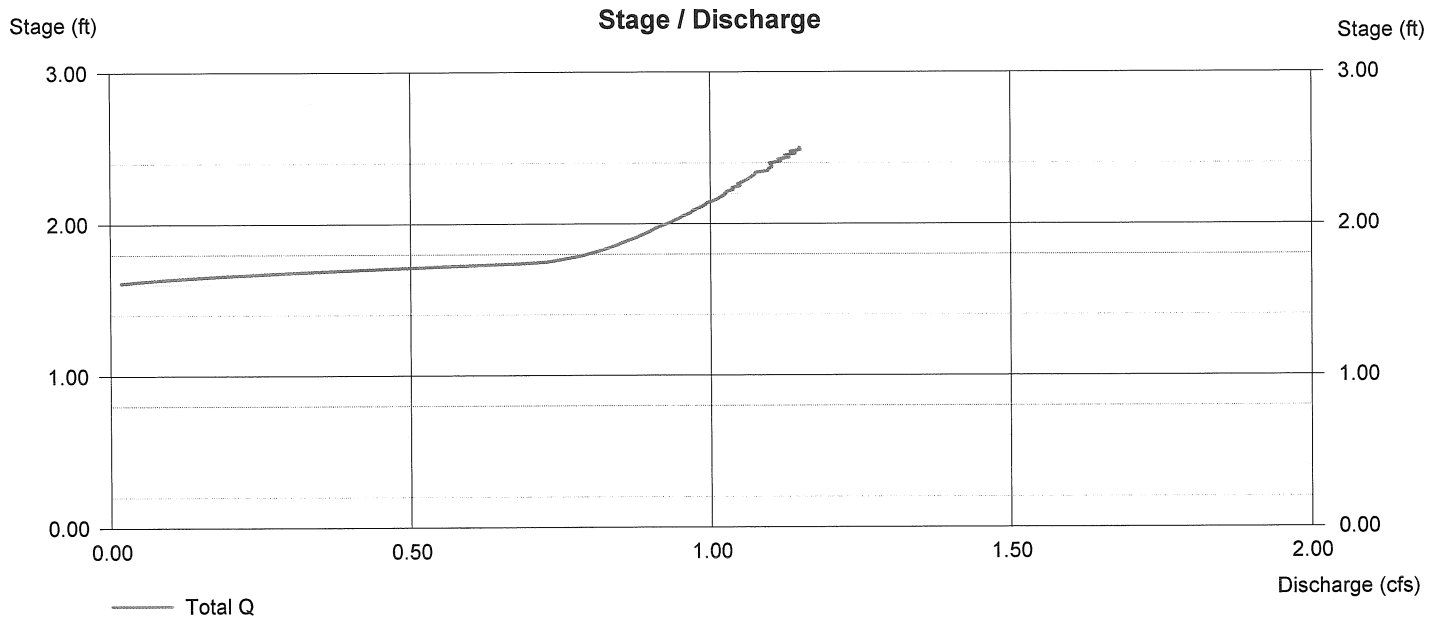
| | [A] | [B] | [C] | [D] |
|-----------------|----------|--------|------|------|
| Rise (in) | = 8.00 | 3.00 | 0.00 | 0.00 |
| Span (in) | = 8.00 | 3.00 | 0.00 | 0.00 |
| No. Barrels | = 1 | 0 | 0 | 0 |
| Invert El. (ft) | = 111.93 | 111.93 | 0.00 | 0.00 |
| Length (ft) | = 125.00 | 0.00 | 0.00 | 0.00 |
| Slope (%) | = 0.40 | 0.00 | 0.00 | 0.00 |
| N-Value | = .013 | .013 | .000 | .000 |
| Orif. Coeff. | = 0.60 | 0.60 | 0.00 | 0.00 |
| Multi-Stage | = n/a | Yes | No | No |

Weir Structures

| | [A] | [B] | [C] | [D] |
|----------------|----------|--------|------|------|
| Crest Len (ft) | = 5.00 | 4.00 | 0.00 | 0.00 |
| Crest El. (ft) | = 113.60 | 112.60 | 0.00 | 0.00 |
| Weir Coeff. | = 3.33 | 3.33 | 0.00 | 0.00 |
| Weir Type | = Riser | Rect | --- | --- |
| Multi-Stage | = Yes | Yes | No | No |

Exfiltration = 0.000 in/hr (Wet area) Tailwater Elev. = 0.00 ft

Note: Culvert/Orifice outflows have been analyzed under inlet and outlet control.



Hydrograph Summary Report

| Hyd. No. | Hydrograph type (origin) | Peak flow (cfs) | Time interval (min) | Time to peak (min) | Volume (cuft) | Inflow hyd(s) | Maximum elevation (ft) | Maximum storage (cuft) | Hydrograph description |
|----------|--------------------------|-----------------|---------------------|--------------------|---------------|---------------|------------------------|------------------------|------------------------|
| 1 | SCS Runoff | 3.42 | 1 | 723 | 11,816 | --- | ---- | ----- | E1 impervious |
| 2 | SCS Runoff | 0.30 | 1 | 735 | 1,551 | --- | ---- | ----- | E1 pervious |
| 3 | Combine | 3.60 | 1 | 723 | 13,366 | 1, 2 | ---- | ----- | E1 combined |
| 4 | SCS Runoff | 1.70 | 1 | 723 | 5,863 | --- | ---- | ----- | E2 impervious |
| 5 | SCS Runoff | 0.23 | 1 | 723 | 697 | --- | ---- | ----- | E2 Pervious |
| 6 | Combine | 1.93 | 1 | 723 | 6,561 | 4, 5 | ---- | ----- | E2 combined to ditch |
| 7 | SCS Runoff | 3.32 | 1 | 723 | 11,490 | --- | ---- | ----- | E3 impervious |
| 8 | SCS Runoff | 2.11 | 1 | 764 | 20,399 | --- | ---- | ----- | E3 pervious |
| 9 | Combine | 3.94 | 1 | 723 | 31,889 | 7, 8 | ---- | ----- | E3 combined to inlet |
| 10 | SCS Runoff | 3.24 | 1 | 723 | 11,194 | --- | ---- | ----- | P1 impervious |
| 11 | SCS Runoff | 0.51 | 1 | 723 | 1,545 | --- | ---- | ----- | P1 pervious |
| 12 | Combine | 3.75 | 1 | 723 | 12,739 | 10, 11 | ---- | ----- | P1 combined |
| 13 | SCS Runoff | 1.65 | 1 | 723 | 5,715 | --- | ---- | ----- | P2 impervious |
| 14 | SCS Runoff | 0.21 | 1 | 728 | 825 | --- | ---- | ----- | P2 pervious |
| 15 | Combine | 1.82 | 1 | 723 | 6,540 | 13, 14 | ---- | ----- | P2 combined to ditch |
| 16 | SCS Runoff | 7.30 | 1 | 723 | 25,231 | --- | ---- | ----- | P3 impervious |
| 17 | SCS Runoff | 3.15 | 1 | 731 | 14,434 | --- | ---- | ----- | P3 pervious |
| 18 | Combine | 9.54 | 1 | 724 | 39,665 | 16, 17 | ---- | ----- | P3 Combined to basin |
| 19 | Reservoir | 1.01 | 1 | 788 | 22,556 | 18 | 113.16 | 23,999 | Routing |

Hydrograph Plot

Hydraflow Hydrographs by Intelisolve

Tuesday, Mar 10 2020, 12:14 PM

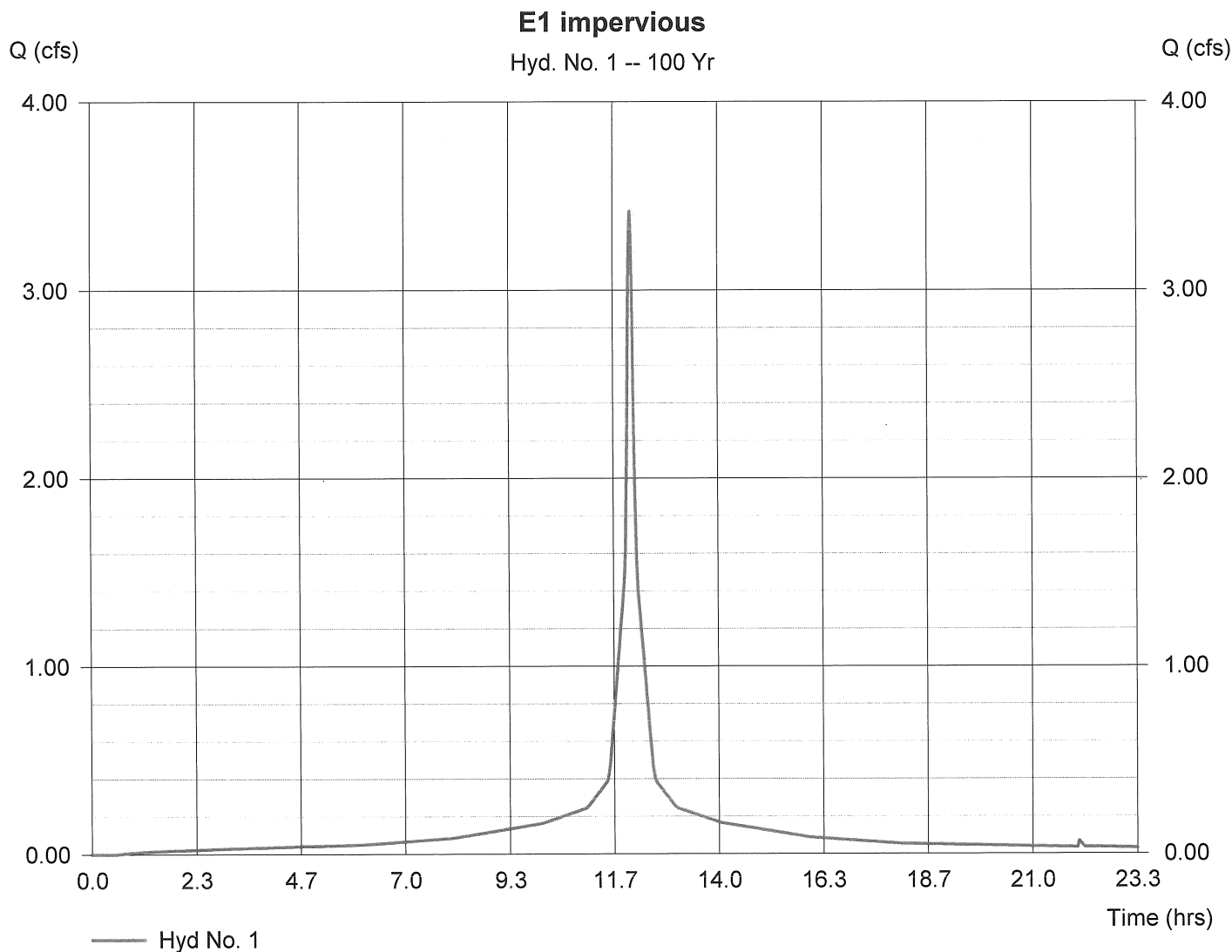
Hyd. No. 1

E1 impervious

Hydrograph type = SCS Runoff
 Storm frequency = 100 yrs
 Drainage area = 0.399 ac
 Basin Slope = 0.0 %
 Tc method = TR55
 Total precip. = 8.45 in
 Storm duration = 24 hrs

Peak discharge = 3.42 cfs
 Time interval = 1 min
 Curve number = 98
 Hydraulic length = 0 ft
 Time of conc. (Tc) = 2.20 min
 Distribution = Type III
 Shape factor = 285

Hydrograph Volume = 11,816 cuft



TR55 Tc Worksheet

Hydraflow Hydrographs by Intelisolve

Hyd. No. 1

E1 impervious

| <u>Description</u> | <u>A</u> | <u>B</u> | <u>C</u> | <u>Totals</u> |
|------------------------------------|---------------|----------------------|----------------------|-----------------|
| Sheet Flow | | | | |
| Manning's n-value | = 0.011 | 0.011 | 0.011 | |
| Flow length (ft) | = 113.0 | 0.0 | 0.0 | |
| Two-year 24-hr precip. (in) | = 3.26 | 0.00 | 0.00 | |
| Land slope (%) | = 0.59 | 0.00 | 0.00 | |
| Travel Time (min) | = 2.16 | + 0.00 | + 0.00 | = 2.16 |
| Shallow Concentrated Flow | | | | |
| Flow length (ft) | = 0.00 | 0.00 | 0.00 | |
| Watercourse slope (%) | = 0.00 | 0.00 | 0.00 | |
| Surface description | = Paved | Paved | Paved | |
| Average velocity (ft/s) | = 0.00 | 0.00 | 0.00 | |
| Travel Time (min) | = 0.00 | + 0.00 | + 0.00 | = 0.00 |
| Channel Flow | | | | |
| X sectional flow area (sqft) | = 0.00 | 0.00 | 0.00 | |
| Wetted perimeter (ft) | = 0.00 | 0.00 | 0.00 | |
| Channel slope (%) | = 0.00 | 0.00 | 0.00 | |
| Manning's n-value | = 0.015 | 0.015 | 0.015 | |
| Velocity (ft/s) | = 0.00 | 0.00 | 0.00 | |
| Flow length (ft) | = 0.0 | 0.0 | 0.0 | |
| Travel Time (min) | = 0.00 | + 0.00 | + 0.00 | = 0.00 |
| Total Travel Time, Tc | | | | 2.20 min |

Hydrograph Plot

Hydraflow Hydrographs by Intelisolve

Tuesday, Mar 10 2020, 12:14 PM

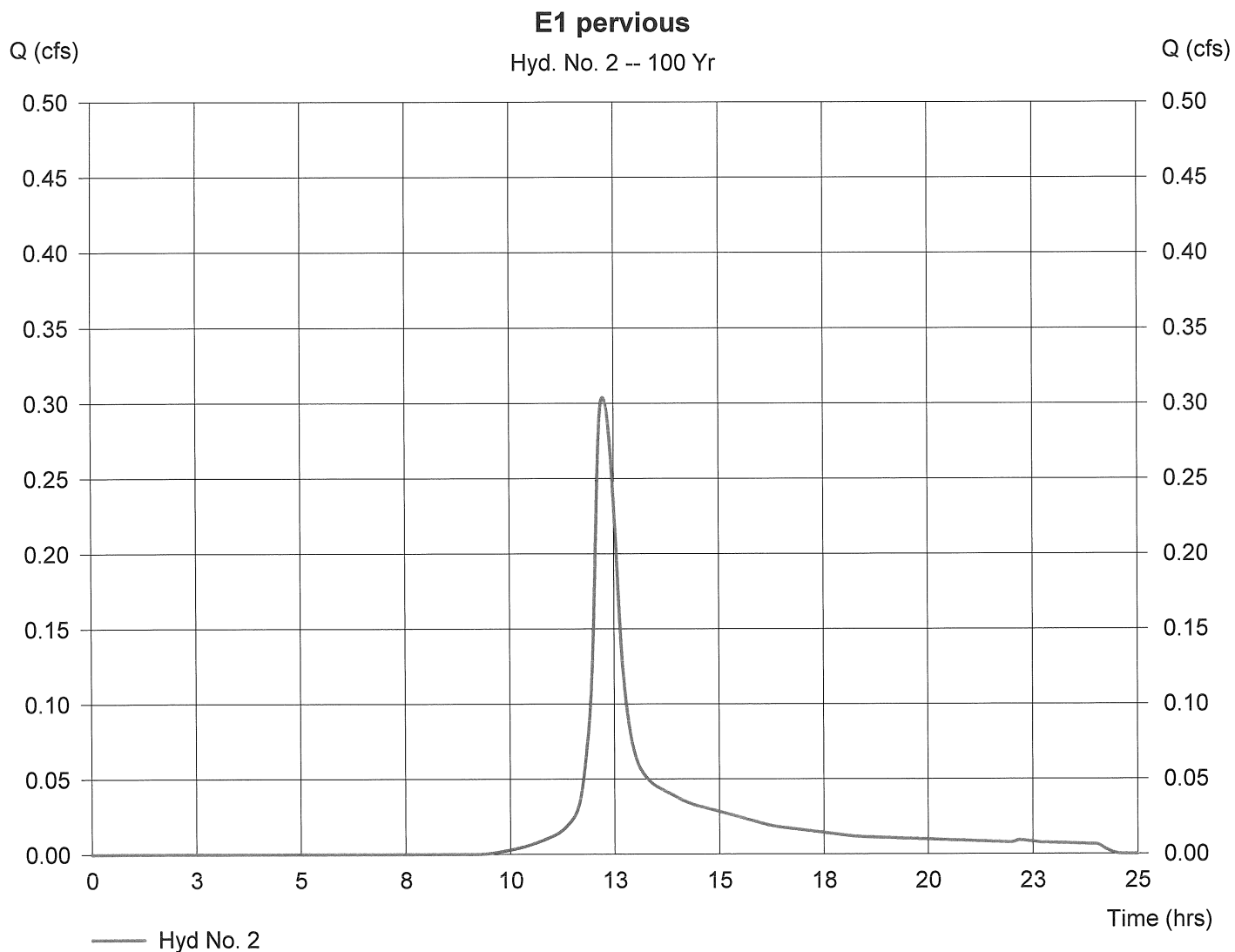
Hyd. No. 2

E1 pervious

Hydrograph type = SCS Runoff
 Storm frequency = 100 yrs
 Drainage area = 0.112 ac
 Basin Slope = 0.0 %
 Tc method = TR55
 Total precip. = 8.45 in
 Storm duration = 24 hrs

Peak discharge = 0.30 cfs
 Time interval = 1 min
 Curve number = 61
 Hydraulic length = 0 ft
 Time of conc. (Tc) = 14.60 min
 Distribution = Type III
 Shape factor = 285

Hydrograph Volume = 1,551 cuft



TR55 Tc Worksheet

Hydraflow Hydrographs by Intelisolve

Hyd. No. 2

E1 pervious

| <u>Description</u> | <u>A</u> | <u>B</u> | <u>C</u> | <u>Totals</u> |
|------------------------------------|----------------|---------------|---------------|------------------|
| Sheet Flow | | | | |
| Manning's n-value | = 0.410 | 0.011 | 0.011 | |
| Flow length (ft) | = 32.0 | 0.0 | 0.0 | |
| Two-year 24-hr precip. (in) | = 3.26 | 0.00 | 0.00 | |
| Land slope (%) | = 0.55 | 0.00 | 0.00 | |
| Travel Time (min) | = 14.62 | + 0.00 | + 0.00 | = 14.62 |
| Shallow Concentrated Flow | | | | |
| Flow length (ft) | = 0.00 | 0.00 | 0.00 | |
| Watercourse slope (%) | = 0.00 | 0.00 | 0.00 | |
| Surface description | = Paved | Paved | Paved | |
| Average velocity (ft/s) | = 0.00 | 0.00 | 0.00 | |
| Travel Time (min) | = 0.00 | + 0.00 | + 0.00 | = 0.00 |
| Channel Flow | | | | |
| X sectional flow area (sqft) | = 0.00 | 0.00 | 0.00 | |
| Wetted perimeter (ft) | = 0.00 | 0.00 | 0.00 | |
| Channel slope (%) | = 0.00 | 0.00 | 0.00 | |
| Manning's n-value | = 0.015 | 0.015 | 0.015 | |
| Velocity (ft/s) | = 0.00 | 0.00 | 0.00 | |
| Flow length (ft) | = 0.0 | 0.0 | 0.0 | |
| Travel Time (min) | = 0.00 | + 0.00 | + 0.00 | = 0.00 |
| Total Travel Time, Tc | | | | 14.60 min |

Hydrograph Plot

Hydraflow Hydrographs by Intelisolve

Tuesday, Mar 10 2020, 12:14 PM

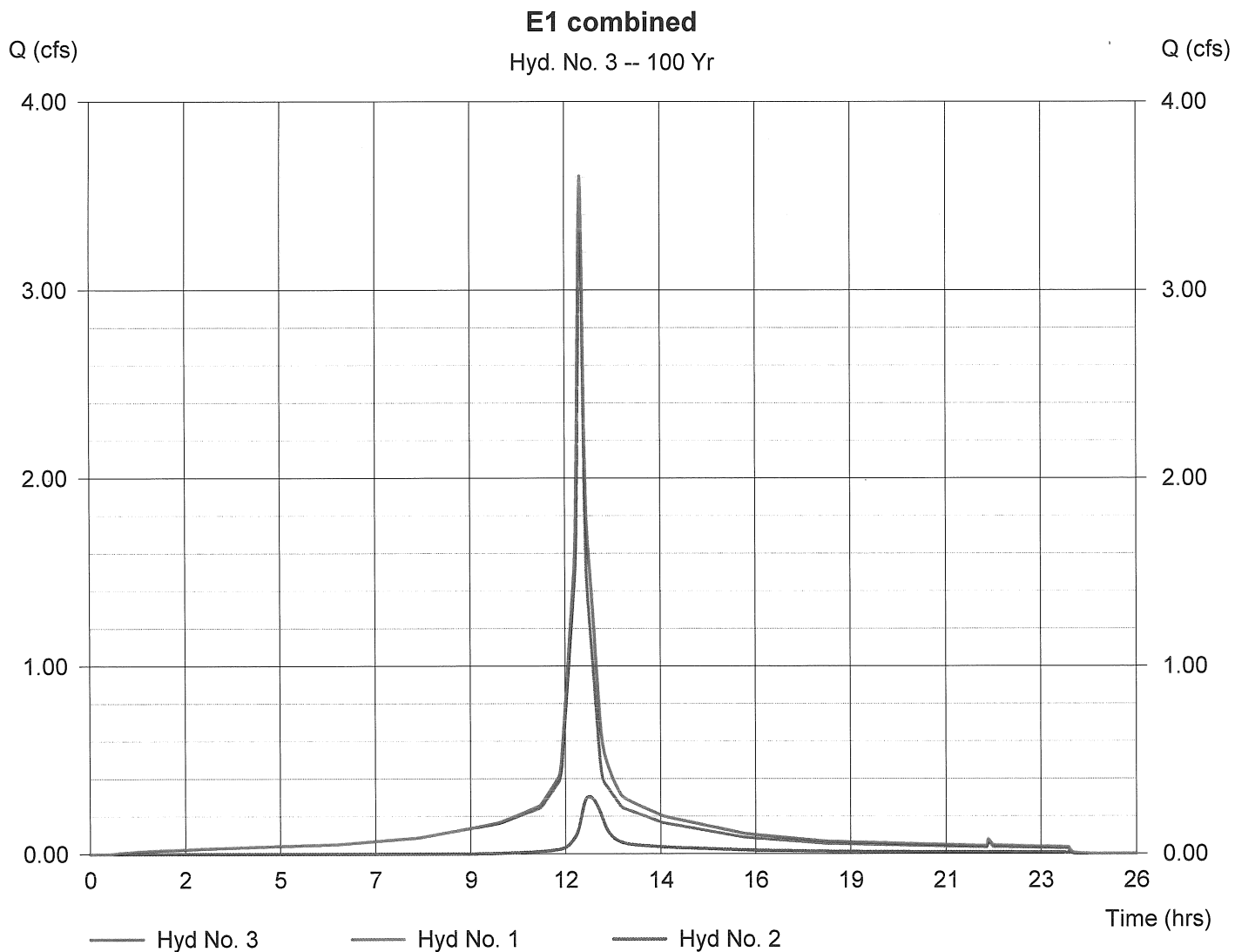
Hyd. No. 3

E1 combined

Hydrograph type = Combine
 Storm frequency = 100 yrs
 Inflow hyds. = 1, 2

Peak discharge = 3.60 cfs
 Time interval = 1 min

Hydrograph Volume = 13,366 cuft



Hydrograph Plot

Hydraflow Hydrographs by Intelisolve

Tuesday, Mar 10 2020, 12:14 PM

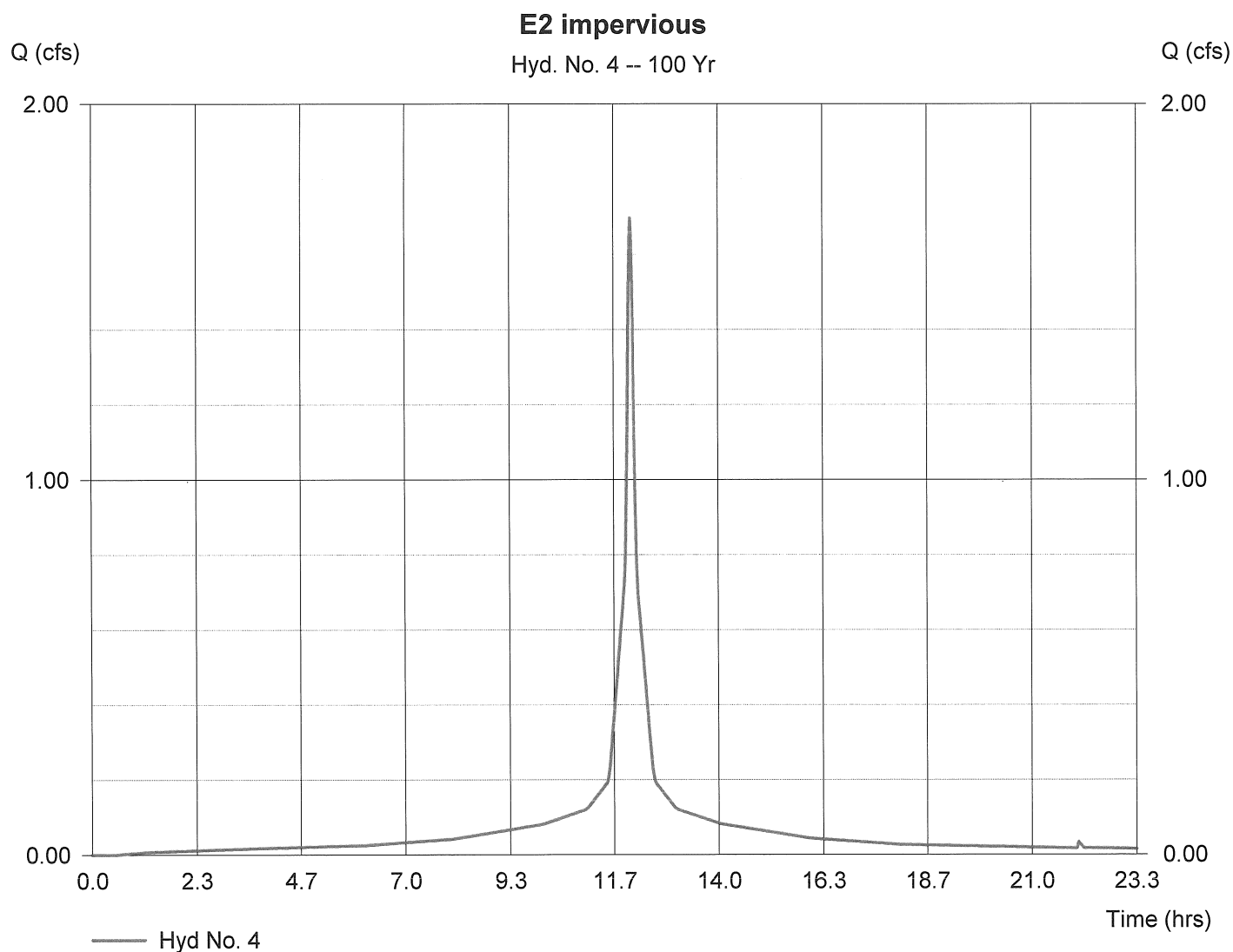
Hyd. No. 4

E2 impervious

Hydrograph type = SCS Runoff
 Storm frequency = 100 yrs
 Drainage area = 0.198 ac
 Basin Slope = 0.0 %
 Tc method = TR55
 Total precip. = 8.45 in
 Storm duration = 24 hrs

Peak discharge = 1.70 cfs
 Time interval = 1 min
 Curve number = 98
 Hydraulic length = 0 ft
 Time of conc. (Tc) = 2.50 min
 Distribution = Type III
 Shape factor = 285

Hydrograph Volume = 5,863 cuft



TR55 Tc Worksheet

Hydraflow Hydrographs by Intelisolve

Hyd. No. 4

E2 impervious

| <u>Description</u> | <u>A</u> | <u>B</u> | <u>C</u> | <u>Totals</u> |
|------------------------------------|---------------|----------------------|----------------------|-----------------|
| Sheet Flow | | | | |
| Manning's n-value | = 0.011 | 0.011 | 0.011 | |
| Flow length (ft) | = 145.0 | 0.0 | 0.0 | |
| Two-year 24-hr precip. (in) | = 3.30 | 0.00 | 0.00 | |
| Land slope (%) | = 0.88 | 0.00 | 0.00 | |
| Travel Time (min) | = 2.23 | + 0.00 | + 0.00 | = 2.23 |
| Shallow Concentrated Flow | | | | |
| Flow length (ft) | = 36.00 | 0.00 | 0.00 | |
| Watercourse slope (%) | = 1.61 | 0.00 | 0.00 | |
| Surface description | = Paved | Paved | Paved | |
| Average velocity (ft/s) | = 2.58 | 0.00 | 0.00 | |
| Travel Time (min) | = 0.23 | + 0.00 | + 0.00 | = 0.23 |
| Channel Flow | | | | |
| X sectional flow area (sqft) | = 0.00 | 0.00 | 0.00 | |
| Wetted perimeter (ft) | = 0.00 | 0.00 | 0.00 | |
| Channel slope (%) | = 0.00 | 0.00 | 0.00 | |
| Manning's n-value | = 0.015 | 0.015 | 0.015 | |
| Velocity (ft/s) | = 0.00 | 0.00 | 0.00 | |
| Flow length (ft) | = 0.0 | 0.0 | 0.0 | |
| Travel Time (min) | = 0.00 | + 0.00 | + 0.00 | = 0.00 |
| Total Travel Time, Tc | | | | 2.50 min |

Hydrograph Plot

Hydraflow Hydrographs by Intelisolve

Tuesday, Mar 10 2020, 12:14 PM

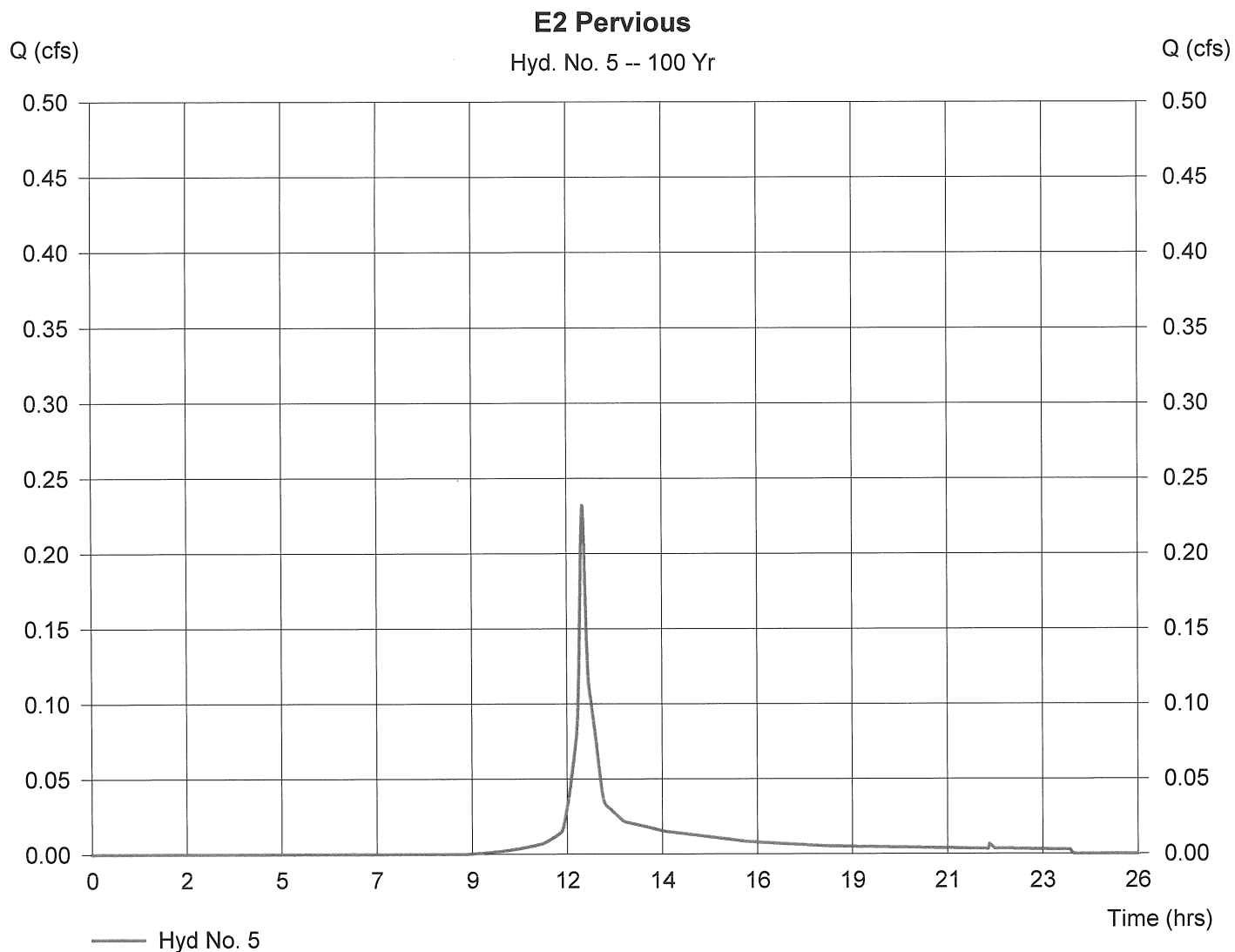
Hyd. No. 5

E2 Pervious

Hydrograph type = SCS Runoff
 Storm frequency = 100 yrs
 Drainage area = 0.051 ac
 Basin Slope = 0.0 %
 Tc method = USER
 Total precip. = 8.45 in
 Storm duration = 24 hrs

Peak discharge = 0.23 cfs
 Time interval = 1 min
 Curve number = 61
 Hydraulic length = 0 ft
 Time of conc. (Tc) = 2.00 min
 Distribution = Type III
 Shape factor = 285

Hydrograph Volume = 697 cuft



Hydrograph Plot

Hydraflow Hydrographs by Intelisolve

Tuesday, Mar 10 2020, 12:14 PM

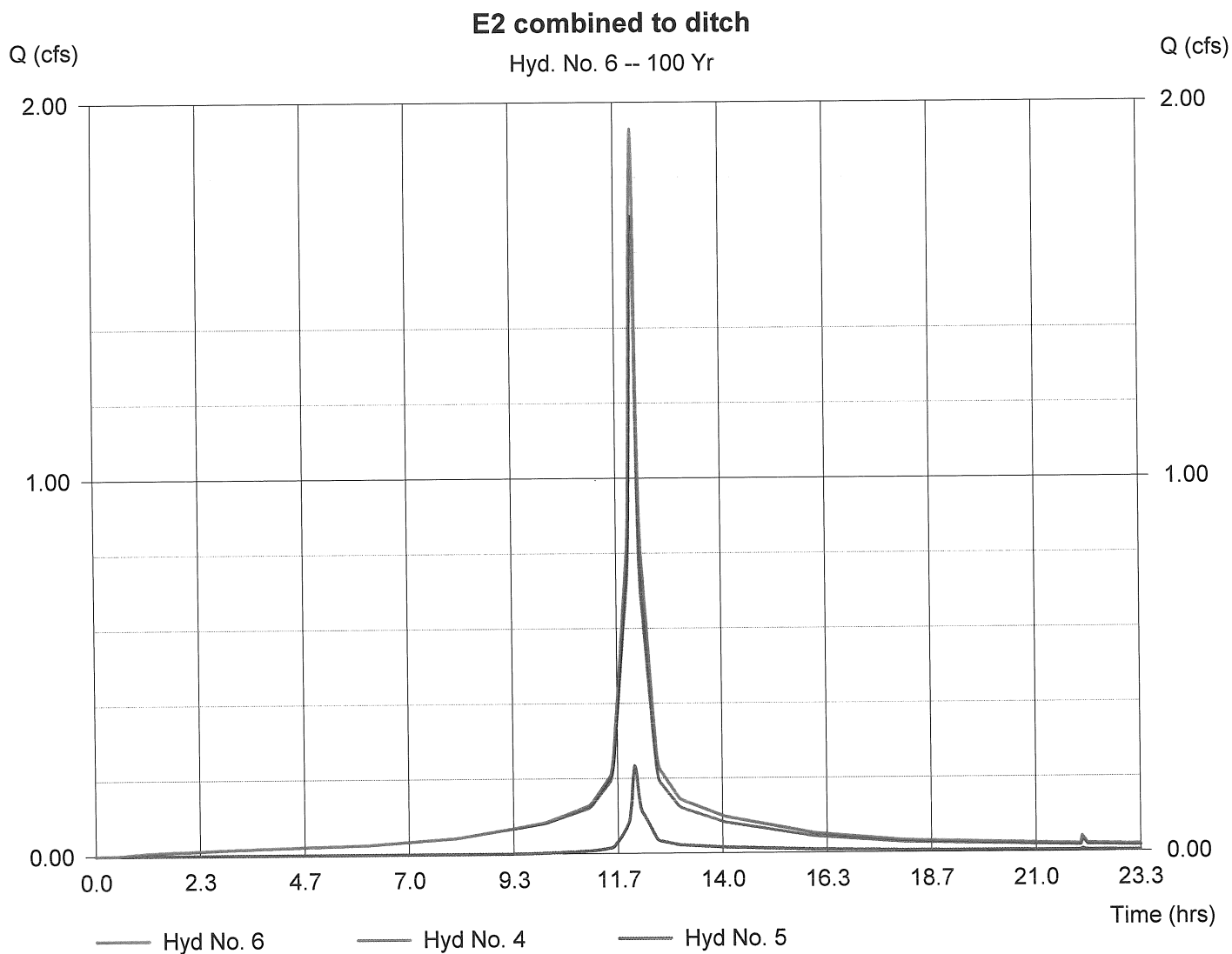
Hyd. No. 6

E2 combined to ditch

Hydrograph type = Combine
 Storm frequency = 100 yrs
 Inflow hyds. = 4, 5

Peak discharge = 1.93 cfs
 Time interval = 1 min

Hydrograph Volume = 6,561 cuft



Hydrograph Plot

Hydraflow Hydrographs by Intelisolve

Tuesday, Mar 10 2020, 12:14 PM

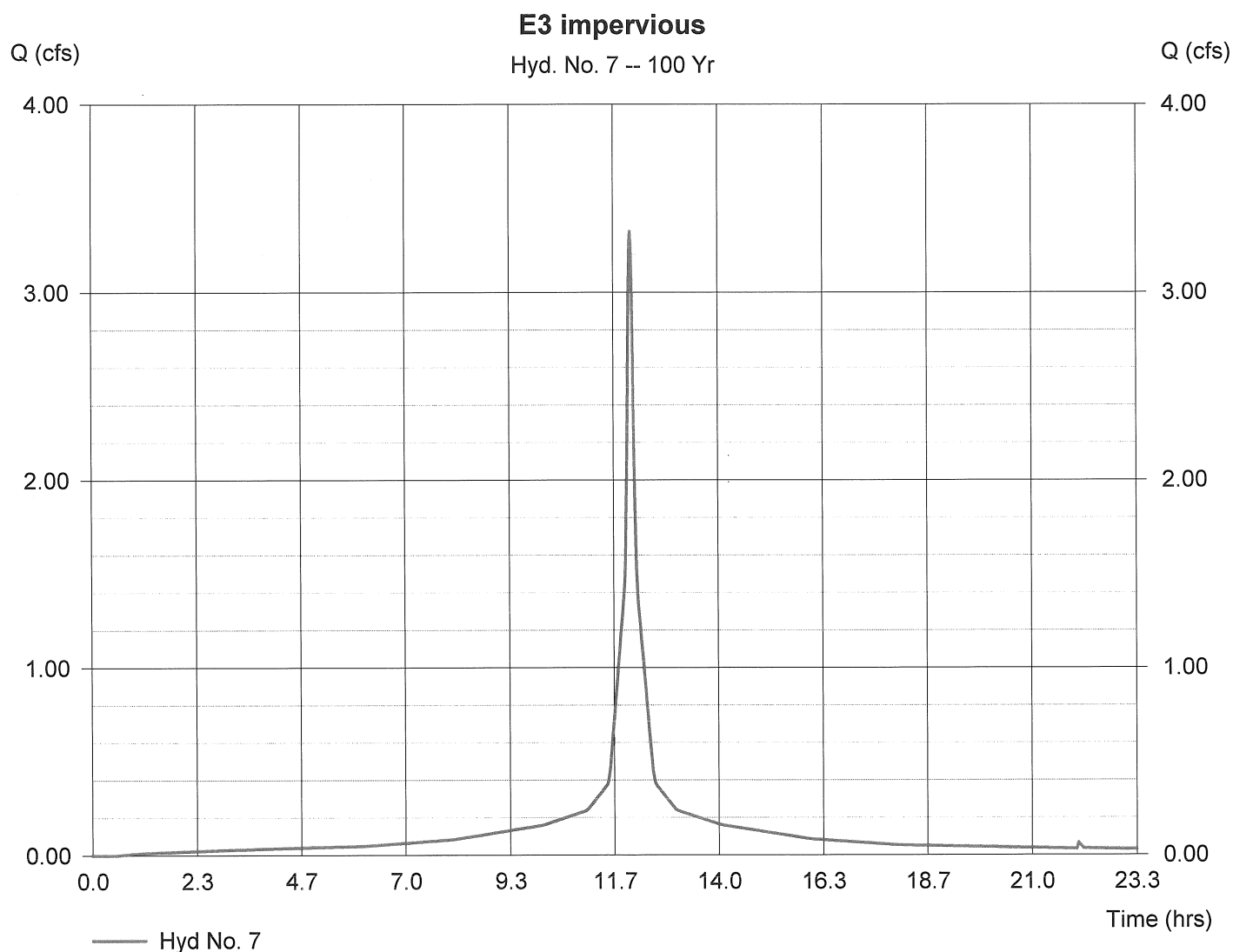
Hyd. No. 7

E3 impervious

Hydrograph type = SCS Runoff
 Storm frequency = 100 yrs
 Drainage area = 0.388 ac
 Basin Slope = 0.0 %
 Tc method = TR55
 Total precip. = 8.45 in
 Storm duration = 24 hrs

Peak discharge = 3.32 cfs
 Time interval = 1 min
 Curve number = 98
 Hydraulic length = 0 ft
 Time of conc. (Tc) = 2.90 min
 Distribution = Type III
 Shape factor = 285

Hydrograph Volume = 11,490 cuft



TR55 Tc Worksheet

Hydraflow Hydrographs by Intelisolve

Hyd. No. 7

E3 impervious

| <u>Description</u> | <u>A</u> | <u>B</u> | <u>C</u> | <u>Totals</u> |
|------------------------------------|---------------|----------|-------------|-----------------|
| Sheet Flow | | | | |
| Manning's n-value | = 0.011 | 0.011 | 0.011 | |
| Flow length (ft) | = 50.0 | 100.0 | 0.0 | |
| Two-year 24-hr precip. (in) | = 3.26 | 3.26 | 0.00 | |
| Land slope (%) | = 1.36 | 0.74 | 0.00 | |
| Travel Time (min) | = 0.80 | + | 1.79 | + |
| | | | | 0.00 |
| | | | | = 2.59 |
| Shallow Concentrated Flow | | | | |
| Flow length (ft) | = 35.00 | 0.00 | 0.00 | |
| Watercourse slope (%) | = 0.74 | 0.00 | 0.00 | |
| Surface description | = Paved | Paved | Paved | |
| Average velocity (ft/s) | = 1.75 | 0.00 | 0.00 | |
| Travel Time (min) | = 0.33 | + | 0.00 | + |
| | | | | 0.00 |
| | | | | = 0.33 |
| Channel Flow | | | | |
| X sectional flow area (sqft) | = 0.00 | 0.00 | 0.00 | |
| Wetted perimeter (ft) | = 0.00 | 0.00 | 0.00 | |
| Channel slope (%) | = 0.00 | 0.00 | 0.00 | |
| Manning's n-value | = 0.015 | 0.015 | 0.015 | |
| Velocity (ft/s) | = 0.00 | 0.00 | 0.00 | |
| Flow length (ft) | = 0.0 | 0.0 | 0.0 | |
| Travel Time (min) | = 0.00 | + | 0.00 | + |
| | | | | 0.00 |
| | | | | = 0.00 |
| Total Travel Time, Tc | | | | 2.90 min |

Hydrograph Plot

Hydraflow Hydrographs by Intelisolve

Tuesday, Mar 10 2020, 12:14 PM

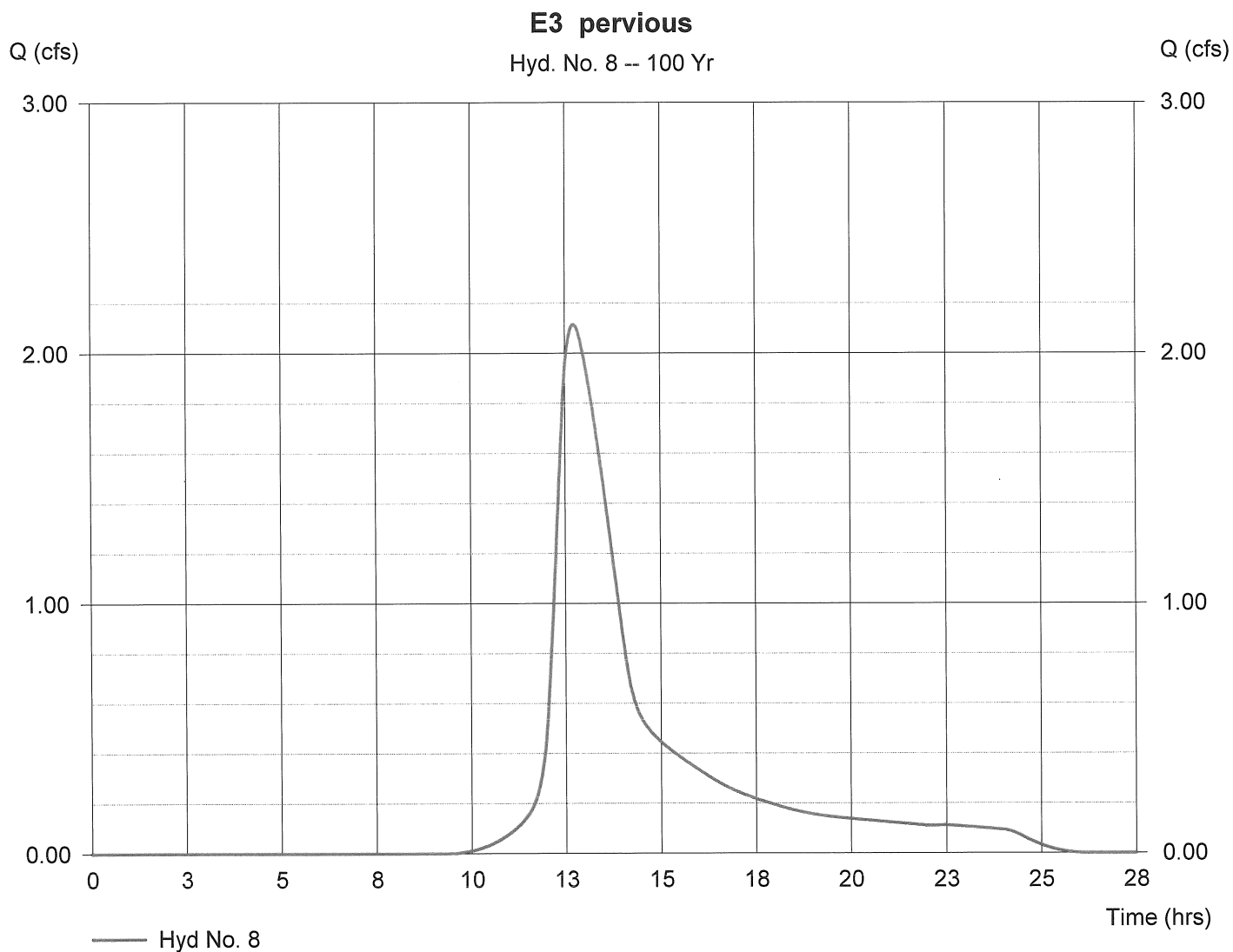
Hyd. No. 8

E3 pervious

Hydrograph type = SCS Runoff
 Storm frequency = 100 yrs
 Drainage area = 1.486 ac
 Basin Slope = 0.0 %
 Tc method = TR55
 Total precip. = 8.45 in
 Storm duration = 24 hrs

Peak discharge = 2.11 cfs
 Time interval = 1 min
 Curve number = 61
 Hydraulic length = 0 ft
 Time of conc. (Tc) = 48.60 min
 Distribution = Type III
 Shape factor = 285

Hydrograph Volume = 20,399 cuft



TR55 Tc Worksheet

Hydraflow Hydrographs by Intelisolve

Hyd. No. 8

E3 pervious

| <u>Description</u> | <u>A</u> | <u>B</u> | <u>C</u> | <u>Totals</u> |
|------------------------------------|----------------|----------------|---------------|------------------|
| Sheet Flow | | | | |
| Manning's n-value | = 0.410 | 0.410 | 0.011 | |
| Flow length (ft) | = 115.0 | 35.0 | 0.0 | |
| Two-year 24-hr precip. (in) | = 3.26 | 3.26 | 0.00 | |
| Land slope (%) | = 1.33 | 0.45 | 0.00 | |
| Travel Time (min) | = 28.57 | + 17.02 | + 0.00 | = 45.58 |
| Shallow Concentrated Flow | | | | |
| Flow length (ft) | = 185.00 | 32.00 | 0.00 | |
| Watercourse slope (%) | = 0.45 | 6.25 | 0.00 | |
| Surface description | = Unpaved | Unpaved | Paved | |
| Average velocity (ft/s) | = 1.08 | 4.03 | 0.00 | |
| Travel Time (min) | = 2.85 | + 0.13 | + 0.00 | = 2.98 |
| Channel Flow | | | | |
| X sectional flow area (sqft) | = 0.00 | 0.00 | 0.00 | |
| Wetted perimeter (ft) | = 0.00 | 0.00 | 0.00 | |
| Channel slope (%) | = 0.00 | 0.00 | 0.00 | |
| Manning's n-value | = 0.015 | 0.015 | 0.015 | |
| Velocity (ft/s) | = 0.00 | 0.00 | 0.00 | |
| Flow length (ft) | = 0.0 | 0.0 | 0.0 | |
| Travel Time (min) | = 0.00 | + 0.00 | + 0.00 | = 0.00 |
| Total Travel Time, Tc | | | | 48.60 min |

Hydrograph Plot

Hydraflow Hydrographs by Intelisolve

Tuesday, Mar 10 2020, 12:14 PM

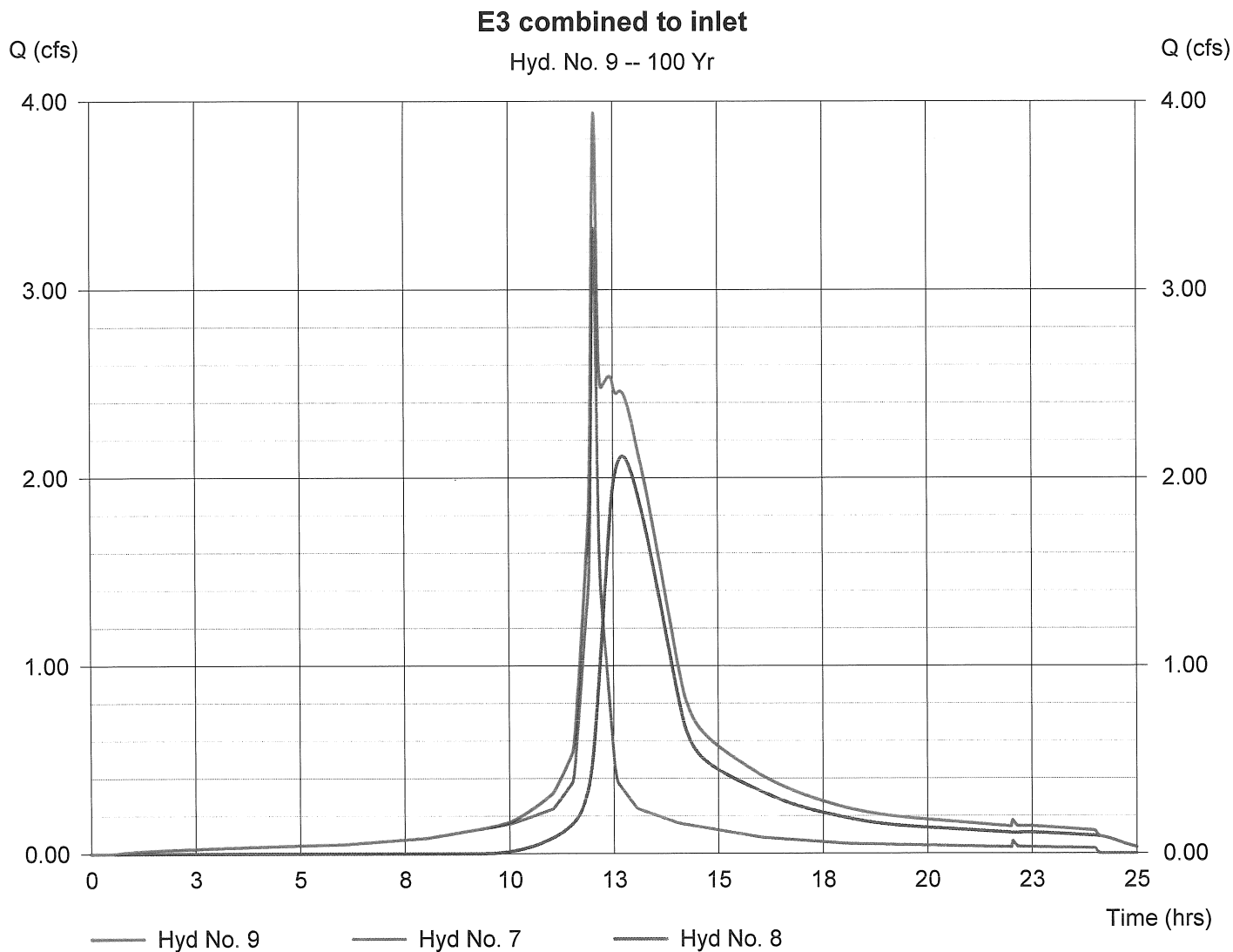
Hyd. No. 9

E3 combined to inlet

Hydrograph type = Combine
 Storm frequency = 100 yrs
 Inflow hyds. = 7, 8

Peak discharge = 3.94 cfs
 Time interval = 1 min

Hydrograph Volume = 31,889 cuft



Hydrograph Plot

Hydraflow Hydrographs by Intelisolve

Tuesday, Mar 10 2020, 12:14 PM

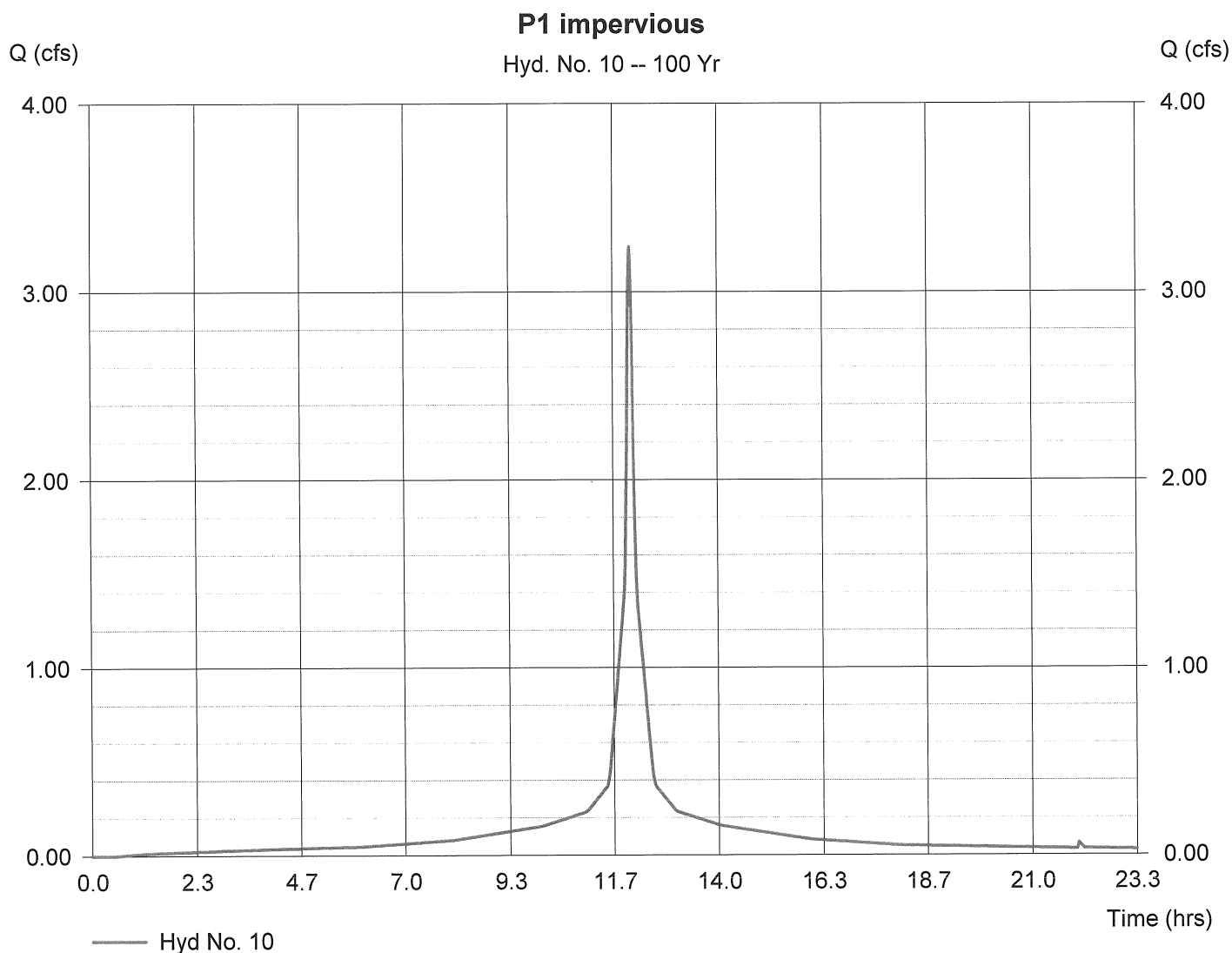
Hyd. No. 10

P1 impervious

Hydrograph type = SCS Runoff
 Storm frequency = 100 yrs
 Drainage area = 0.378 ac
 Basin Slope = 0.0 %
 Tc method = TR55
 Total precip. = 8.45 in
 Storm duration = 24 hrs

Peak discharge = 3.24 cfs
 Time interval = 1 min
 Curve number = 98
 Hydraulic length = 0 ft
 Time of conc. (Tc) = 2.40 min
 Distribution = Type III
 Shape factor = 285

Hydrograph Volume = 11,194 cuft



TR55 Tc Worksheet

Hydraflow Hydrographs by Intelisolve

Hyd. No. 10

P1 impervious

| <u>Description</u> | <u>A</u> | <u>B</u> | <u>C</u> | <u>Totals</u> |
|------------------------------------|---------------|----------------------|----------------------|-----------------|
| Sheet Flow | | | | |
| Manning's n-value | = 0.011 | 0.011 | 0.011 | |
| Flow length (ft) | = 123.0 | 0.0 | 0.0 | |
| Two-year 24-hr precip. (in) | = 3.26 | 0.00 | 0.00 | |
| Land slope (%) | = 0.55 | 0.00 | 0.00 | |
| Travel Time (min) | = 2.37 | + 0.00 | + 0.00 | = 2.37 |
| Shallow Concentrated Flow | | | | |
| Flow length (ft) | = 0.00 | 0.00 | 0.00 | |
| Watercourse slope (%) | = 0.00 | 0.00 | 0.00 | |
| Surface description | = Paved | Paved | Paved | |
| Average velocity (ft/s) | = 0.00 | 0.00 | 0.00 | |
| Travel Time (min) | = 0.00 | + 0.00 | + 0.00 | = 0.00 |
| Channel Flow | | | | |
| X sectional flow area (sqft) | = 0.00 | 0.00 | 0.00 | |
| Wetted perimeter (ft) | = 0.00 | 0.00 | 0.00 | |
| Channel slope (%) | = 0.00 | 0.00 | 0.00 | |
| Manning's n-value | = 0.015 | 0.015 | 0.015 | |
| Velocity (ft/s) | = 0.00 | 0.00 | 0.00 | |
| Flow length (ft) | = 0.0 | 0.0 | 0.0 | |
| Travel Time (min) | = 0.00 | + 0.00 | + 0.00 | = 0.00 |
| Total Travel Time, Tc | | | | 2.40 min |

Hydrograph Plot

Hydraflow Hydrographs by Intelisolve

Tuesday, Mar 10 2020, 12:14 PM

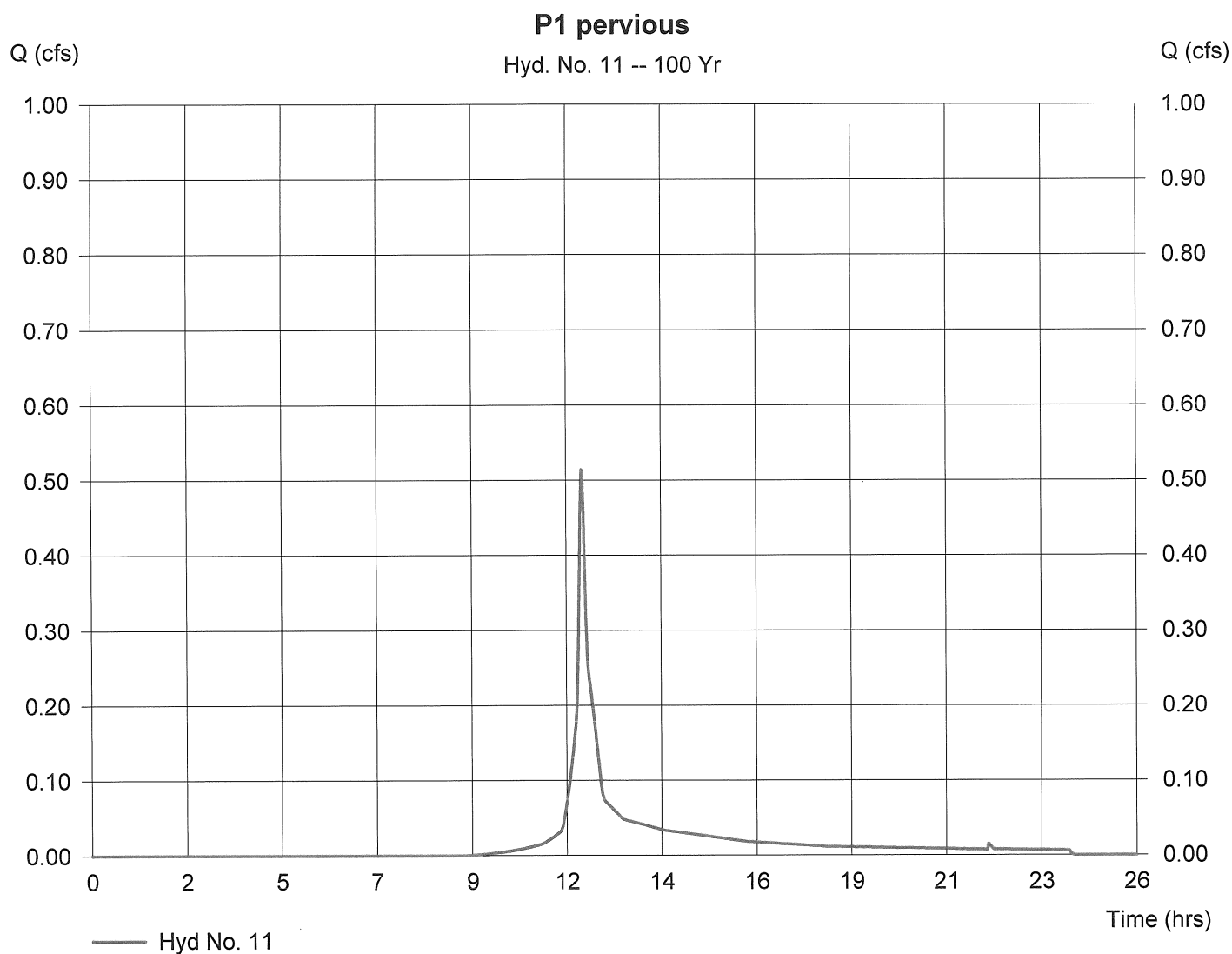
Hyd. No. 11

P1 pervious

Hydrograph type = SCS Runoff
 Storm frequency = 100 yrs
 Drainage area = 0.113 ac
 Basin Slope = 0.0 %
 Tc method = USER
 Total precip. = 8.45 in
 Storm duration = 24 hrs

Peak discharge = 0.51 cfs
 Time interval = 1 min
 Curve number = 61
 Hydraulic length = 0 ft
 Time of conc. (Tc) = 2.00 min
 Distribution = Type III
 Shape factor = 285

Hydrograph Volume = 1,545 cuft



Hydrograph Plot

Hydraflow Hydrographs by Intelisolve

Tuesday, Mar 10 2020, 12:14 PM

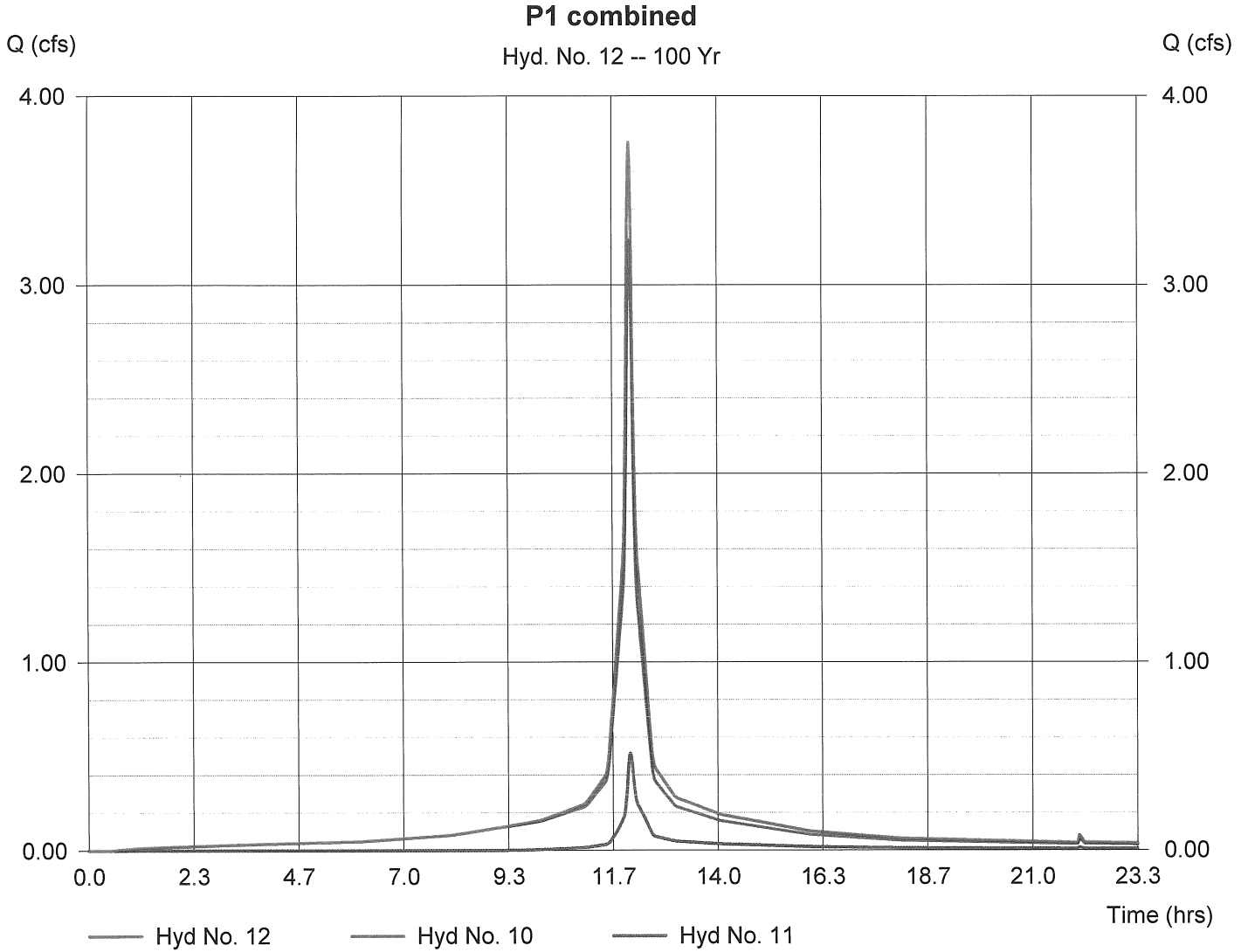
Hyd. No. 12

P1 combined

Hydrograph type = Combine
Storm frequency = 100 yrs
Inflow hyds. = 10, 11

Peak discharge = 3.75 cfs
Time interval = 1 min

Hydrograph Volume = 12,739 cuft



Hydrograph Plot

Hydraflow Hydrographs by Intelisolve

Tuesday, Mar 10 2020, 12:14 PM

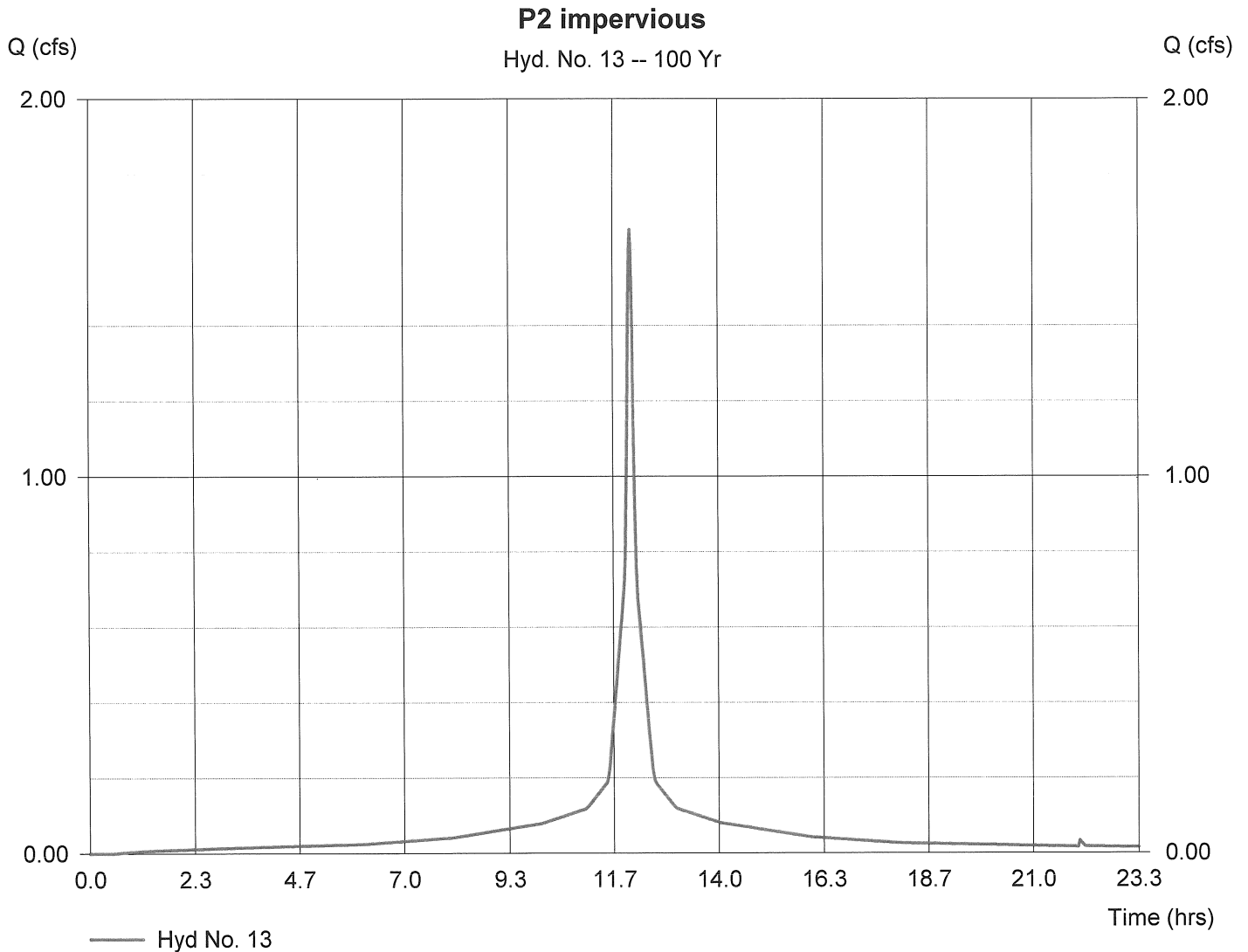
Hyd. No. 13

P2 impervious

Hydrograph type = SCS Runoff
 Storm frequency = 100 yrs
 Drainage area = 0.193 ac
 Basin Slope = 0.0 %
 Tc method = TR55
 Total precip. = 8.45 in
 Storm duration = 24 hrs

Peak discharge = 1.65 cfs
 Time interval = 1 min
 Curve number = 98
 Hydraulic length = 0 ft
 Time of conc. (Tc) = 2.90 min
 Distribution = Type III
 Shape factor = 285

Hydrograph Volume = 5,715 cuft



TR55 Tc Worksheet

Hydraflow Hydrographs by Intelisolve

Hyd. No. 13

P2 impervious

| <u>Description</u> | <u>A</u> | <u>B</u> | <u>C</u> | <u>Totals</u> |
|------------------------------------|---------------|----------------------|----------------------|-----------------|
| Sheet Flow | | | | |
| Manning's n-value | = 0.011 | 0.011 | 0.011 | |
| Flow length (ft) | = 50.0 | 95.0 | 39.0 | |
| Two-year 24-hr precip. (in) | = 3.26 | 3.26 | 3.26 | |
| Land slope (%) | = 1.20 | 1.05 | 1.67 | |
| Travel Time (min) | = 0.85 | + 1.49 | + 0.61 | = 2.94 |
| Shallow Concentrated Flow | | | | |
| Flow length (ft) | = 0.00 | 0.00 | 0.00 | |
| Watercourse slope (%) | = 0.00 | 0.00 | 0.00 | |
| Surface description | = Paved | Paved | Paved | |
| Average velocity (ft/s) | = 0.00 | 0.00 | 0.00 | |
| Travel Time (min) | = 0.00 | + 0.00 | + 0.00 | = 0.00 |
| Channel Flow | | | | |
| X sectional flow area (sqft) | = 0.00 | 0.00 | 0.00 | |
| Wetted perimeter (ft) | = 0.00 | 0.00 | 0.00 | |
| Channel slope (%) | = 0.00 | 0.00 | 0.00 | |
| Manning's n-value | = 0.015 | 0.015 | 0.015 | |
| Velocity (ft/s) | = 0.00 | 0.00 | 0.00 | |
| Flow length (ft) | = 0.0 | 0.0 | 0.0 | |
| Travel Time (min) | = 0.00 | + 0.00 | + 0.00 | = 0.00 |
| Total Travel Time, Tc | | | | 2.90 min |

Hydrograph Plot

Hydraflow Hydrographs by Intelisolve

Tuesday, Mar 10 2020, 12:14 PM

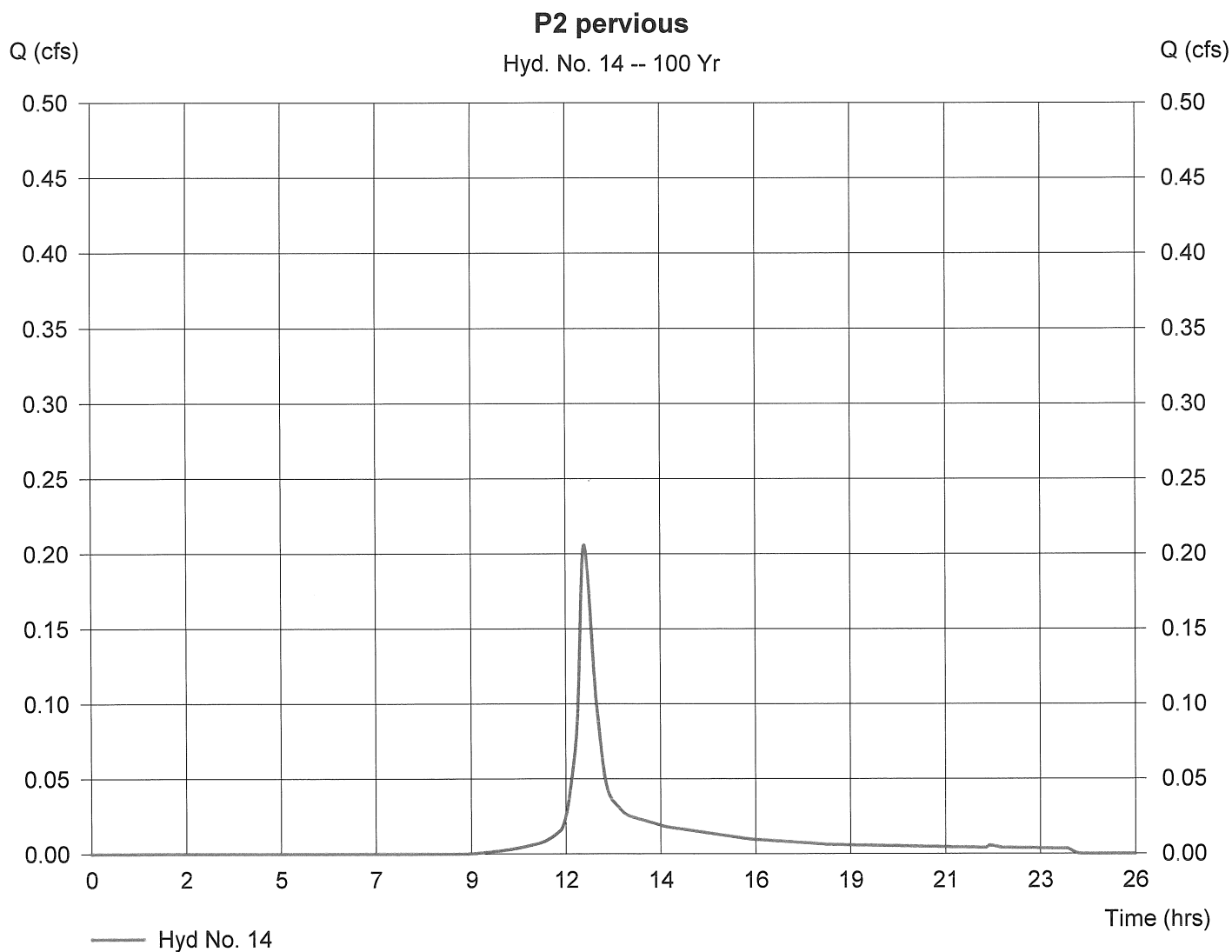
Hyd. No. 14

P2 pervious

Hydrograph type = SCS Runoff
 Storm frequency = 100 yrs
 Drainage area = 0.059 ac
 Basin Slope = 0.0 %
 Tc method = TR55
 Total precip. = 8.45 in
 Storm duration = 24 hrs

Peak discharge = 0.21 cfs
 Time interval = 1 min
 Curve number = 61
 Hydraulic length = 0 ft
 Time of conc. (Tc) = 6.70 min
 Distribution = Type III
 Shape factor = 285

Hydrograph Volume = 825 cuft



TR55 Tc Worksheet

Hydraflow Hydrographs by Intelisolve

Hyd. No. 14

P2 pervious

| <u>Description</u> | <u>A</u> | <u>B</u> | <u>C</u> | <u>Totals</u> |
|------------------------------------|---------------|----------------------|----------------------|-----------------|
| Sheet Flow | | | | |
| Manning's n-value | = 0.410 | 0.011 | 0.011 | |
| Flow length (ft) | = 21.0 | 0.0 | 0.0 | |
| Two-year 24-hr precip. (in) | = 3.26 | 0.00 | 0.00 | |
| Land slope (%) | = 1.67 | 0.00 | 0.00 | |
| Travel Time (min) | = 6.69 | + 0.00 | + 0.00 | = 6.69 |
| Shallow Concentrated Flow | | | | |
| Flow length (ft) | = 0.00 | 0.00 | 0.00 | |
| Watercourse slope (%) | = 0.00 | 0.00 | 0.00 | |
| Surface description | = Paved | Paved | Paved | |
| Average velocity (ft/s) | = 0.00 | 0.00 | 0.00 | |
| Travel Time (min) | = 0.00 | + 0.00 | + 0.00 | = 0.00 |
| Channel Flow | | | | |
| X sectional flow area (sqft) | = 0.00 | 0.00 | 0.00 | |
| Wetted perimeter (ft) | = 0.00 | 0.00 | 0.00 | |
| Channel slope (%) | = 0.00 | 0.00 | 0.00 | |
| Manning's n-value | = 0.015 | 0.015 | 0.015 | |
| Velocity (ft/s) | = 0.00 | 0.00 | 0.00 | |
| Flow length (ft) | = 0.0 | 0.0 | 0.0 | |
| Travel Time (min) | = 0.00 | + 0.00 | + 0.00 | = 0.00 |
| Total Travel Time, Tc | | | | 6.70 min |

Hydrograph Plot

Hydraflow Hydrographs by Intelisolve

Tuesday, Mar 10 2020, 12:14 PM

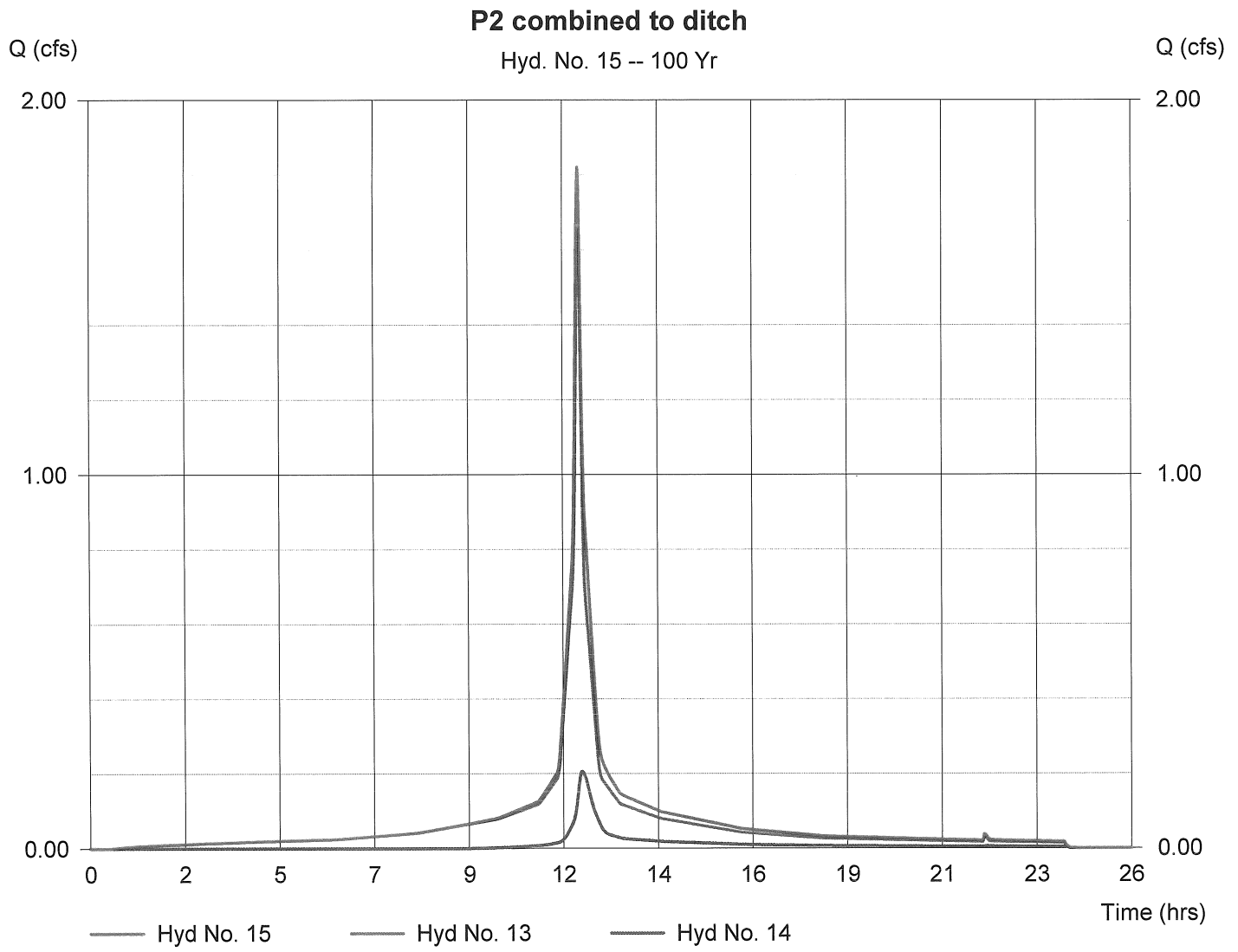
Hyd. No. 15

P2 combined to ditch

Hydrograph type = Combine
Storm frequency = 100 yrs
Inflow hyds. = 13, 14

Peak discharge = 1.82 cfs
Time interval = 1 min

Hydrograph Volume = 6,540 cuft



Hydrograph Plot

Hydraflow Hydrographs by Intelisolve

Tuesday, Mar 10 2020, 12:14 PM

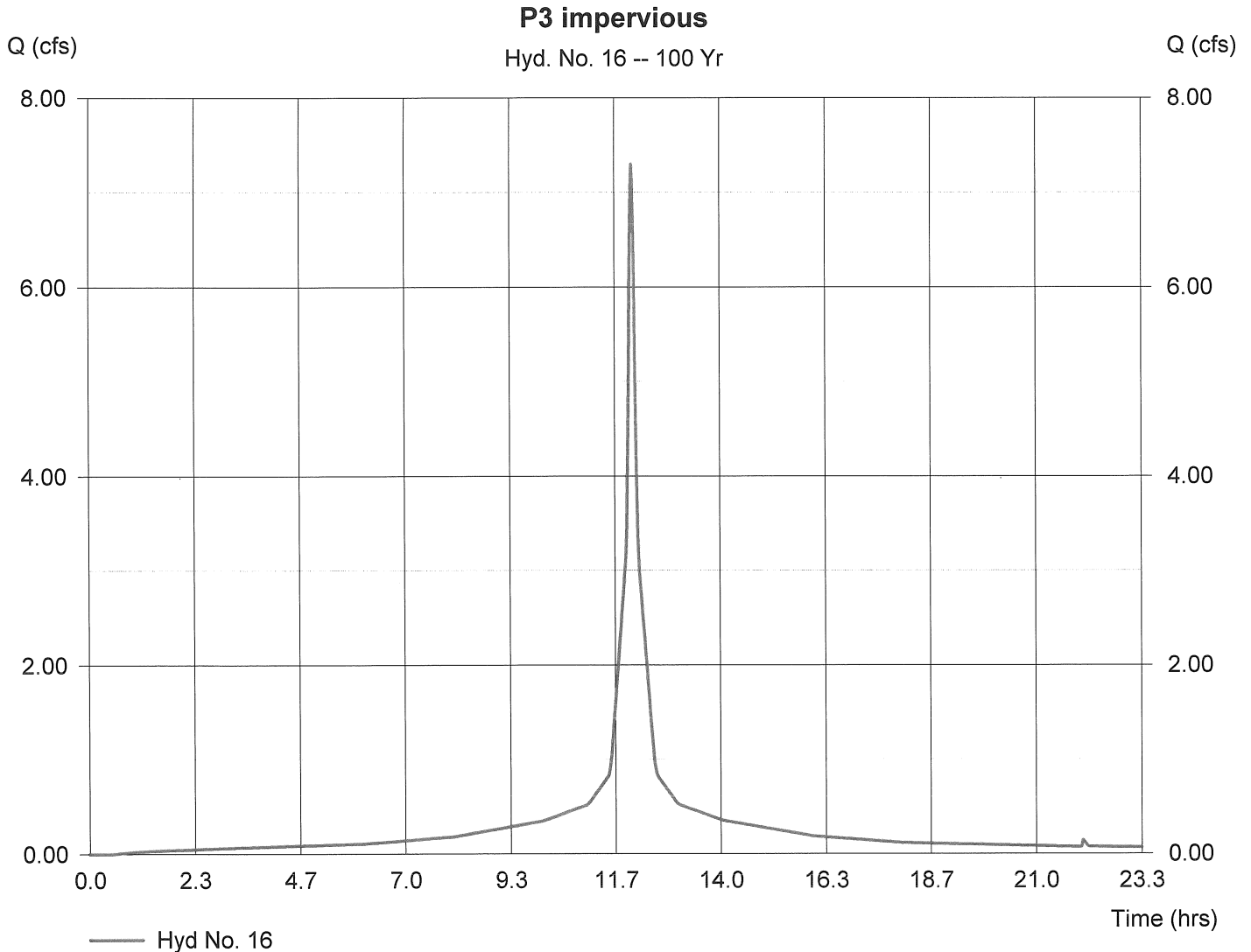
Hyd. No. 16

P3 impervious

Hydrograph type = SCS Runoff
 Storm frequency = 100 yrs
 Drainage area = 0.852 ac
 Basin Slope = 0.0 %
 Tc method = TR55
 Total precip. = 8.45 in
 Storm duration = 24 hrs

Peak discharge = 7.30 cfs
 Time interval = 1 min
 Curve number = 98
 Hydraulic length = 0 ft
 Time of conc. (Tc) = 2.50 min
 Distribution = Type III
 Shape factor = 285

Hydrograph Volume = 25,231 cuft



TR55 Tc Worksheet

Hydraflow Hydrographs by Intelisolve

Hyd. No. 16

P3 impervious

| <u>Description</u> | <u>A</u> | <u>B</u> | <u>C</u> | <u>Totals</u> |
|------------------------------------|---------------|---------------|---------------|-----------------|
| Sheet Flow | | | | |
| Manning's n-value | = 0.011 | 0.011 | 0.011 | |
| Flow length (ft) | = 147.0 | 0.0 | 0.0 | |
| Two-year 24-hr precip. (in) | = 3.26 | 0.00 | 0.00 | |
| Land slope (%) | = 0.68 | 0.00 | 0.00 | |
| Travel Time (min) | = 2.52 | + 0.00 | + 0.00 | = 2.52 |
| Shallow Concentrated Flow | | | | |
| Flow length (ft) | = 0.00 | 0.00 | 0.00 | |
| Watercourse slope (%) | = 0.00 | 0.00 | 0.00 | |
| Surface description | = Paved | Paved | Paved | |
| Average velocity (ft/s) | = 0.00 | 0.00 | 0.00 | |
| Travel Time (min) | = 0.00 | + 0.00 | + 0.00 | = 0.00 |
| Channel Flow | | | | |
| X sectional flow area (sqft) | = 0.00 | 0.00 | 0.00 | |
| Wetted perimeter (ft) | = 0.00 | 0.00 | 0.00 | |
| Channel slope (%) | = 0.00 | 0.00 | 0.00 | |
| Manning's n-value | = 0.015 | 0.015 | 0.015 | |
| Velocity (ft/s) | = 0.00 | 0.00 | 0.00 | |
| Flow length (ft) | = 0.0 | 0.0 | 0.0 | |
| Travel Time (min) | = 0.00 | + 0.00 | + 0.00 | = 0.00 |
| Total Travel Time, Tc | | | | 2.50 min |

Hydrograph Plot

Hydraflow Hydrographs by Intelisolve

Tuesday, Mar 10 2020, 12:14 PM

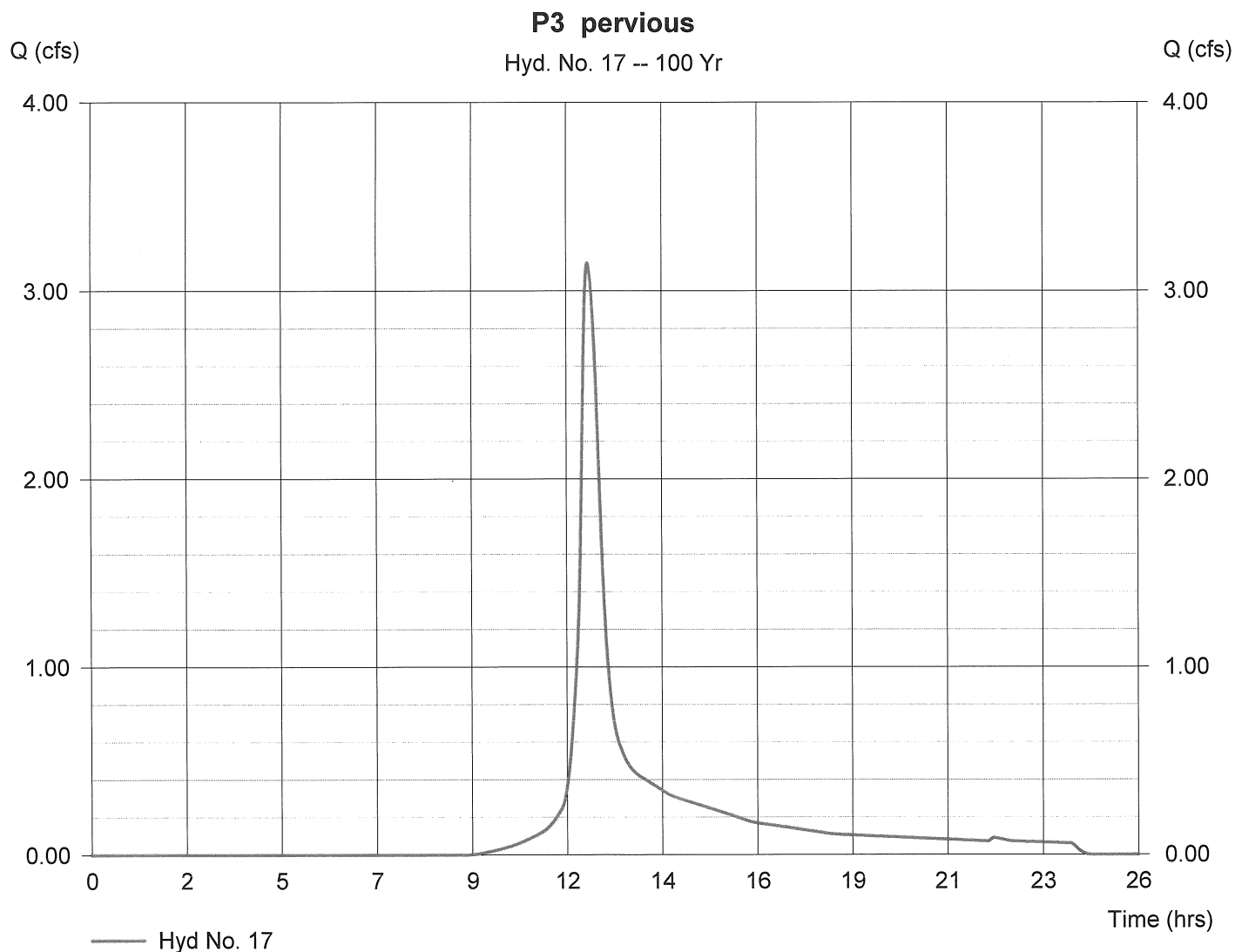
Hyd. No. 17

P3 pervious

Hydrograph type = SCS Runoff
 Storm frequency = 100 yrs
 Drainage area = 1.039 ac
 Basin Slope = 0.0 %
 Tc method = TR55
 Total precip. = 8.45 in
 Storm duration = 24 hrs

Peak discharge = 3.15 cfs
 Time interval = 1 min
 Curve number = 61
 Hydraulic length = 0 ft
 Time of conc. (Tc) = 10.40 min
 Distribution = Type III
 Shape factor = 285

Hydrograph Volume = 14,434 cuft



TR55 Tc Worksheet

Hydraflow Hydrographs by Intelisolve

Hyd. No. 17

P3 pervious

| <u>Description</u> | <u>A</u> | <u>B</u> | <u>C</u> | <u>Totals</u> |
|------------------------------------|---------------|---------------|---------------|------------------|
| Sheet Flow | | | | |
| Manning's n-value | = 0.410 | 0.011 | 0.011 | |
| Flow length (ft) | = 36.0 | 80.0 | 0.0 | |
| Two-year 24-hr precip. (in) | = 3.26 | 3.26 | 0.00 | |
| Land slope (%) | = 2.22 | 1.25 | 0.00 | |
| Travel Time (min) | = 9.19 | + 1.21 | + 0.00 | = 10.40 |
| Shallow Concentrated Flow | | | | |
| Flow length (ft) | = 0.00 | 0.00 | 0.00 | |
| Watercourse slope (%) | = 0.00 | 0.00 | 0.00 | |
| Surface description | = Unpaved | Paved | Paved | |
| Average velocity (ft/s) | = 0.00 | 0.00 | 0.00 | |
| Travel Time (min) | = 0.00 | + 0.00 | + 0.00 | = 0.00 |
| Channel Flow | | | | |
| X sectional flow area (sqft) | = 0.00 | 0.00 | 0.00 | |
| Wetted perimeter (ft) | = 0.00 | 0.00 | 0.00 | |
| Channel slope (%) | = 0.00 | 0.00 | 0.00 | |
| Manning's n-value | = 0.015 | 0.015 | 0.015 | |
| Velocity (ft/s) | = 0.00 | 0.00 | 0.00 | |
| Flow length (ft) | = 0.0 | 0.0 | 0.0 | |
| Travel Time (min) | = 0.00 | + 0.00 | + 0.00 | = 0.00 |
| Total Travel Time, Tc | | | | 10.40 min |

Hydrograph Plot

Hydraflow Hydrographs by Intelisolve

Tuesday, Mar 10 2020, 12:14 PM

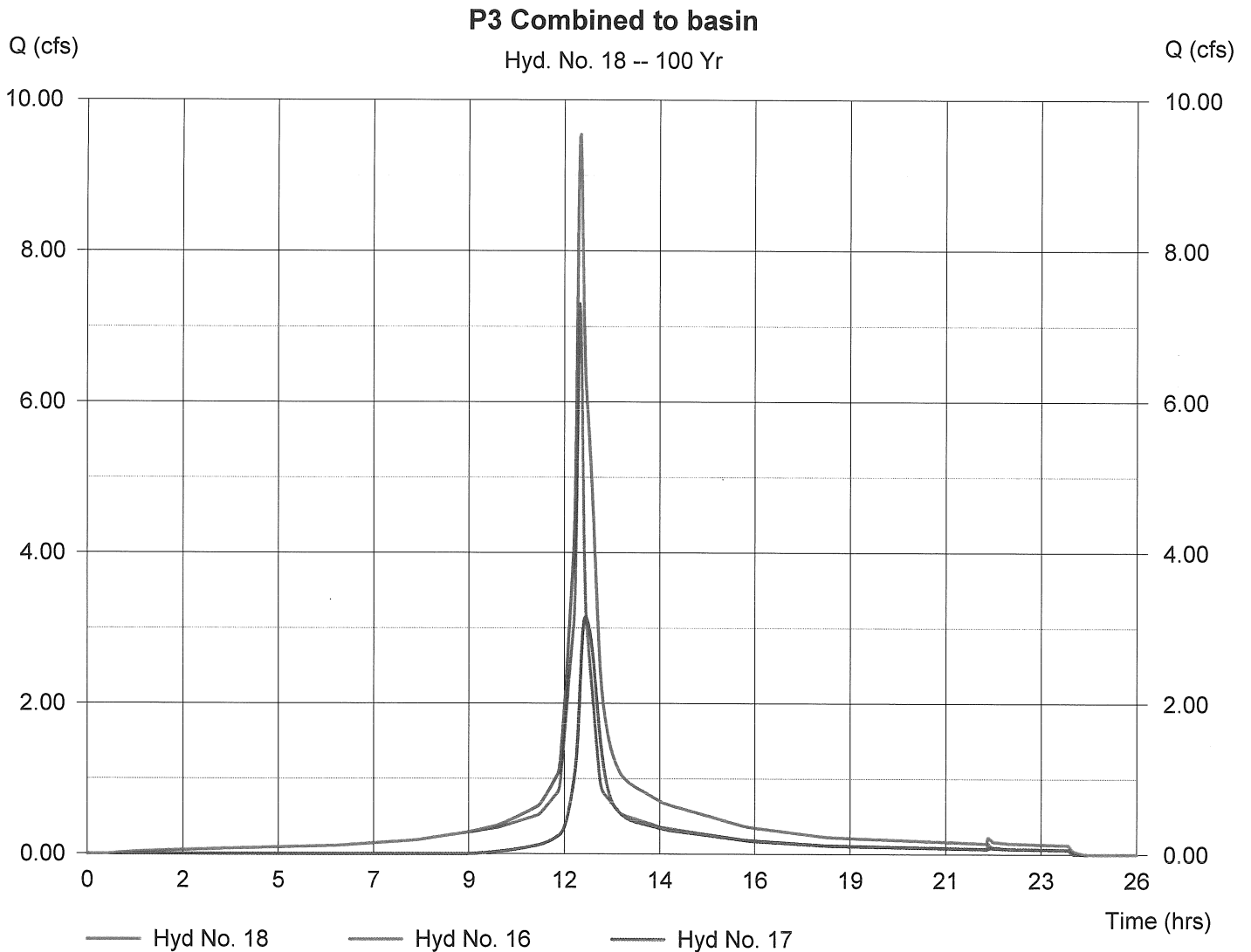
Hyd. No. 18

P3 Combined to basin

Hydrograph type = Combine
Storm frequency = 100 yrs
Inflow hyds. = 16, 17

Peak discharge = 9.54 cfs
Time interval = 1 min

Hydrograph Volume = 39,665 cuft



Hydrograph Plot

Hydraflow Hydrographs by Intelisolve

Tuesday, Mar 10 2020, 12:14 PM

Hyd. No. 19

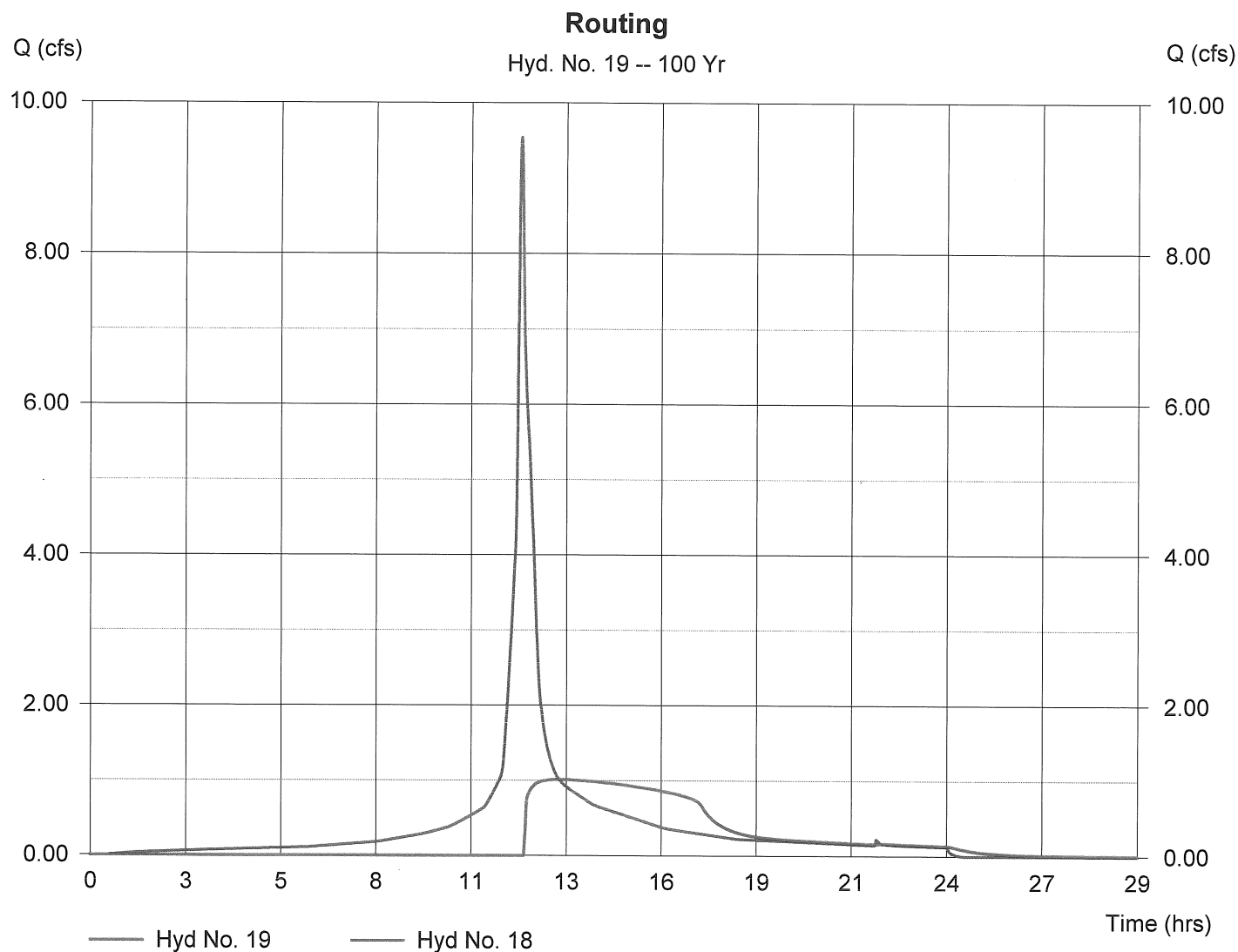
Routing

Hydrograph type = Reservoir
Storm frequency = 100 yrs
Inflow hyd. No. = 18
Reservoir name = Pond

Peak discharge = 1.01 cfs
Time interval = 1 min
Max. Elevation = 113.16 ft
Max. Storage = 23,999 cuft

Storage Indication method used.

Hydrograph Volume = 22,556 cuft



Pond Report

Hydraflow Hydrographs by Intelisolve

Tuesday, Mar 10 2020, 12:14 PM

Pond No. 1 - Pond

Pond Data

Bottom LxW = 160.0 x 60.0 ft Side slope = 3.0:1 Bottom elev. = 111.00 ft Depth = 2.50 ft

Stage / Storage Table

| Stage (ft) | Elevation (ft) | Contour area (sqft) | Incr. Storage (cuft) | Total storage (cuft) |
|------------|----------------|---------------------|----------------------|----------------------|
| 0.00 | 111.00 | 9,600 | 0 | 0 |
| 0.13 | 111.13 | 9,766 | 1,210 | 1,210 |
| 0.25 | 111.25 | 9,932 | 1,231 | 2,441 |
| 0.38 | 111.38 | 10,100 | 1,252 | 3,693 |
| 0.50 | 111.50 | 10,269 | 1,273 | 4,967 |
| 0.63 | 111.63 | 10,439 | 1,294 | 6,261 |
| 0.75 | 111.75 | 10,610 | 1,316 | 7,576 |
| 0.88 | 111.88 | 10,783 | 1,337 | 8,913 |
| 1.00 | 112.00 | 10,956 | 1,359 | 10,272 |
| 1.13 | 112.13 | 11,131 | 1,380 | 11,652 |
| 1.25 | 112.25 | 11,306 | 1,402 | 13,055 |
| 1.38 | 112.38 | 11,483 | 1,424 | 14,479 |
| 1.50 | 112.50 | 11,661 | 1,446 | 15,926 |
| 1.63 | 112.63 | 11,840 | 1,469 | 17,394 |
| 1.75 | 112.75 | 12,020 | 1,491 | 18,886 |
| 1.88 | 112.88 | 12,202 | 1,514 | 20,399 |
| 2.00 | 113.00 | 12,384 | 1,537 | 21,936 |
| 2.13 | 113.13 | 12,568 | 1,559 | 23,495 |
| 2.25 | 113.25 | 12,752 | 1,582 | 25,078 |
| 2.38 | 113.38 | 12,938 | 1,606 | 26,684 |
| 2.50 | 113.50 | 13,125 | 1,629 | 28,313 |

Culvert / Orifice Structures

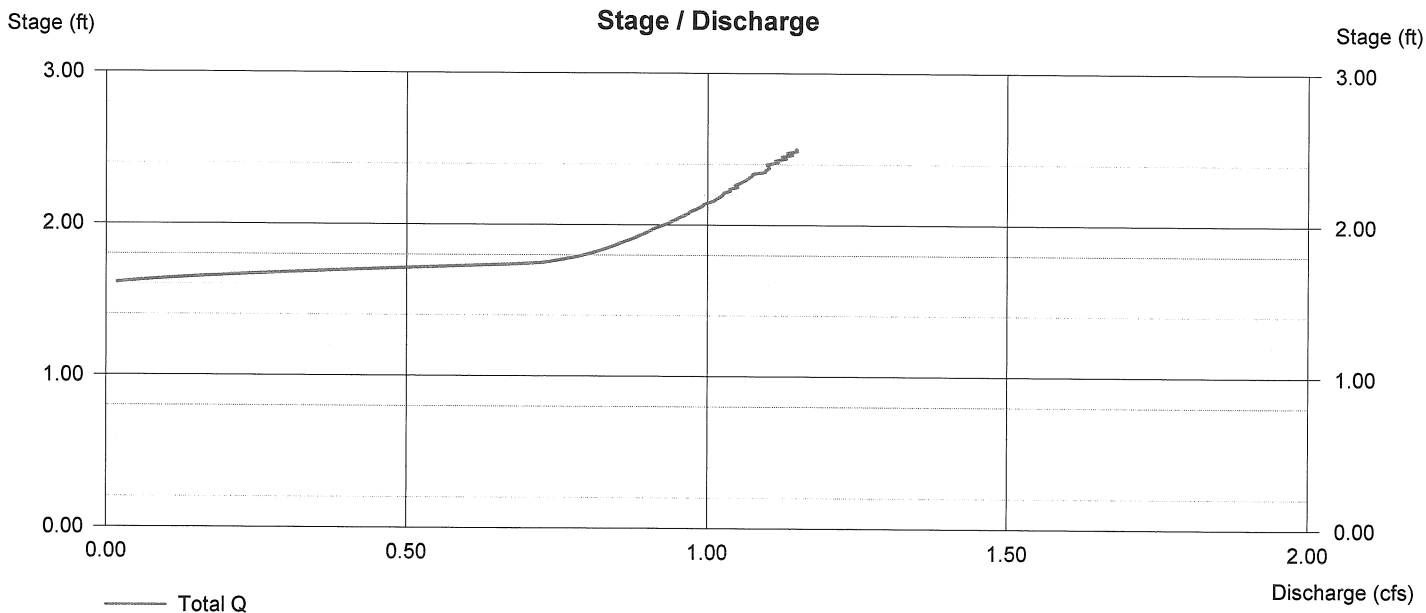
| | [A] | [B] | [C] | [D] |
|-----------------|----------|--------|------|------|
| Rise (in) | = 8.00 | 3.00 | 0.00 | 0.00 |
| Span (in) | = 8.00 | 3.00 | 0.00 | 0.00 |
| No. Barrels | = 1 | 0 | 0 | 0 |
| Invert El. (ft) | = 111.93 | 111.93 | 0.00 | 0.00 |
| Length (ft) | = 125.00 | 0.00 | 0.00 | 0.00 |
| Slope (%) | = 0.40 | 0.00 | 0.00 | 0.00 |
| N-Value | = .013 | .013 | .000 | .000 |
| Orif. Coeff. | = 0.60 | 0.60 | 0.00 | 0.00 |
| Multi-Stage | = n/a | Yes | No | No |

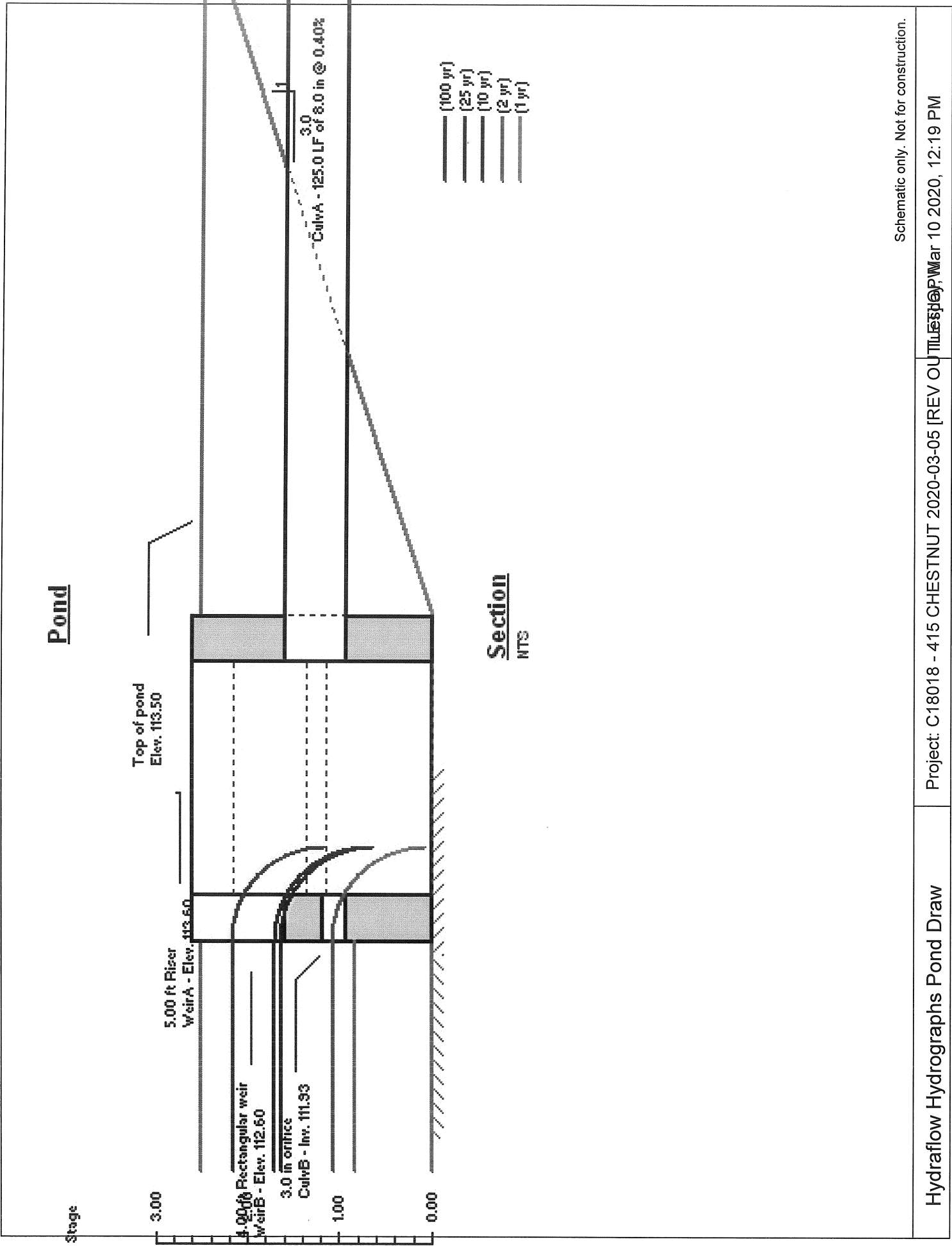
Weir Structures

| | [A] | [B] | [C] | [D] |
|----------------|----------|--------|------|------|
| Crest Len (ft) | = 5.00 | 4.00 | 0.00 | 0.00 |
| Crest El. (ft) | = 113.60 | 112.60 | 0.00 | 0.00 |
| Weir Coeff. | = 3.33 | 3.33 | 0.00 | 0.00 |
| Weir Type | = Riser | Rect | --- | --- |
| Multi-Stage | = Yes | Yes | No | No |

Exfiltration = 0.000 in/hr (Wet area) Tailwater Elev. = 0.00 ft

Note: Culvert/Orifice outflows have been analyzed under inlet and outlet control.





Schematic only. Not for construction.